



City of Tulsa

SPECIAL EVENT PERMIT APPLICATION

Summary of Event

Name of Event: Saint Francis Tulsa Tough AAON Gran Fondo Date(s) of Event: Sunday, June 7, 2026
(Sunday)

Location Address: Start: 1503 S Riverside Drive Council District(s): 1, 4, 2
End: 1503 S Riverside Drive

Event Description: 20th Annual Saint Francis Tulsa Tough Gran Fondo ride with 32 mile and 68 mile routes, 6 rest stops

Event Category: Athletic/Recreation

Event Includes: Amplified Sound, Tent/Canopy, Generator/Electricity, Public Right of Way, Public Park, Lane Closure, No Parking Signage, Street Closure

Anticipated Attendance: Total: 600 Per Day: 600

Anticipated Participants: Total: 600 Per Day: 600

Number of Events for Monthly Event: No

Host Organization, Applicant and Professional Event Organizer Information

Host Organization: Tulsa Tough Inc. Website: https://www.tulsatough.com/

Chief Officer of Host Organization: Malcolm McCollam

Email and Phone: malcolm@tulsatough.com 918-633-0880

Applicant Name: Brad Spear

Email and Phone: brad@tulsatough.com 918-633-7137

Professional Event Organizer: Brad Spear, Tulsa Tough, Inc.

Email and Phone: brad@tulsatough.com 918-633-7137

On-site Contact: Brad Spear Mobile: 918-633-7137

Billing Contact: Tulsa Tough, Inc. Phone: 918-633-7137

Billing Address: 824 E Admiral Blvd Unit B
Tulsa, OK 74120

Event Timeline and Lane/Street Closure Information

Event Setup: Date: 06/07/2026 Time: 0500
Street Closure for Event Setup: Date: 06/07/2026 Time: 0500
Street(s) to be Closed for Event Setup: See escort and venue maps. Police escort from the Riverside Dr venue to 8100 S Elwood Ave. After that point, bicyclists follow the "Rules of the Road"

Event Start: Date: 06/07/2026 Time: 0730
Street Closure for Event Start: Date: 06/07/2026 Time: 0500
Street(s) to be Closed for Event Start: See escort and venue maps. Police escort from the Riverside Dr venue to 8100 S Elwood Ave. After that point, bicyclists follow the "Rules of the Road"

Run, Walk, Parade Start Time: 0730
Daily Event Hours: 0700-2000

Event End: Date: 06/07/2026 Time: 2000
Street Reopens after Event End: Date: 06/07/2026 Time: 2200

Event Teardown: Date: 06/07/2026 Time: 1800-2200
Street Reopens after Event Teardown: Date: 06/07/2026 Time: 2200

Secondary Permits Required

Beer Sales, Alcohol Sales: Free Beer
Number of Food Vendors: 0
Number of Food Trucks: 0
Food Cooked on-site: Yes Fuel(s) to be used: Electric, Gas
Number of Item Vendors: 0 Number of Service Vendors: 0
Number & Sizes of Tents: 1-30x100 and 8-10x10 Provider and Phone: Party Pro Rentals (918) 622-8102
Number of Inflatables: No 0 Provider and Phone: NA
Number of Amusement Rides: No 0 Provider and Phone: NA
Use of fireworks, rockets, lasers, or other pyrotechnics: No
Provider and Phone: N/A

Security, Medical, Traffic Control, Crowd Management and Parking Plans

Security and/or Police: Yes Contact, Email and Phone: TPD Special Events Unit (918) 586-6054, Signal 88 Security (918) 289 6835, mlowry@teamsignal.com. See the Tulsa Police Department Communication & Contingency Plan.

Medical and/or First Aid Services: Yes Contact, Email and Phone: Tulsa Fire Department Chief Jarrod Perry (918) 596-8243. See TFD Communication & Contingency Plan.

Traffic Control Barricade Company: Yes Contact, Email and Phone: Action Safety Supply (918) 234-8222, ben@actionsafetysupply.com

Equipment Setup: Date:06/07/2026 Time: 0500 Equipment Pickup: Date: 06/07/2026 Time: 2200

Crowd Management Fencing Company: Yes Contact, Email and Phone: Zoom Fence (813) 785-9938, Brad Diggans, brad@zoomfence.com

Equipment Setup: Date:06/07/2026 Time: 0600 Equipment Pickup: Date: 06/07/2026 Time: 1830

Parking Type: Street, ADA parking available, Paved Lot

Transportation Service: Shuttle Service

Transportation Service: Contact, Email and Phone: 918 Shuttle TBD

Sponsor and Other Event Information

Event Sponsor(s): AAON, Saint Francis Health System, RiverParks, McElroy, Williams

Park: Yes Name of Park and Location: River Parks, 1500 S Riverside Dr

Drone: Yes

Portable Toilets: Yes Provider and Phone: At Your Service (918) 272-0568

Total Number of Portable Toilets: 15 Number of ADA Accessible Portable Toilets: 2

Equipment Setup: Date: 06/06/2026 Time: 1800

Equipment Pickup: Date: 06/07/2026 Time: 2000

Other Event Information: See attachment(s). Due to weather, road construction, or unforeseen circumstances, the timelines for activities and closures (including rerouting, if necessary) are subject to change.

Course outside the City of Tulsa limits is Subject to Change.

Medio - <https://ridewithgps.com/routes/49595387>.

Piccolo - <https://ridewithgps.com/routes/49565382>.

Entertainment and Related Activities

Number of Stages: 0

Number of Performers/Bands: 0

Performer/Band name and music type: N/A

Sound Amplification: Yes

Start Time: 0630

Finish Time: 1700

Please describe the sound equipment that will be used for your event:

There will be 6 speakers all facing west away from the Condo's. In the early morning the music will be played very low just to provide music before the start. At 0730 the volume will go up so that the announcer can be heard for all instructions.

Sound checks conducted prior to the event: Yes

Start Time: 0630

Finish Time: 0700

Hot air balloons, fire lanterns or similar devices used at event: No Describe:

N/A

Use of any signs, banners, decorations, or special lighting used at event: Yes Describe:

Banners and scrim fencing and Truss

Mitigation of Impact

Please describe your plan for cleanup and removal of recyclable goods, waste and garbage during and after your event: We have a crew of 8-10 people waling the venue through out the day cleaning and picking up. As well as emptying all trash cans. Volunteer swill help after the last race to get the venue area back to or better than we found it.

Number of Trash Receptacles: 15

Number of Dumpsters: 1

Number of Recycling Containers: 0

Cleanup Service: Yes Provider and Phone: Joyce Goudeau Services (918) 313-8497

Presented Event Concept to:

Residents, Neighborhood Assn, Businesses

If not presented, please explain:

N/A

Affidavit of Applicant

I certify that the information contained in this Application is true and correct to the best of my knowledge and belief. That I have read, understand, and agree to abide by the rules and regulations governing this Event. I agree to comply with all requirements of the City, County and State, and any other regulatory entity related to this Event. I agree to pay and be financially responsible for any costs and fees that may be incurred by the City of Tulsa due to the Event. I further agree to indemnify and hold harmless the City of Tulsa, and all City of Tulsa officers, employees, agents, representatives, from any claims (including cost of defending such claims) or damages that may arise from activities related to the Event. I understand that a Permit does not excuse my failure to comply with orders of law enforcement personnel, firefighters, City Event personnel, or emergency workers, and does not provide immunity from civil claims of third parties that are based upon injuries sustained at, or in conjunction with this Event.

Initials: On File

For City of Tulsa Special Events Committee Use Only

Date received: 02/26/2026 Date routed: 05/11/2026 Date for review: 05/20/2026

Special Events Committee Recommendation: _____ Yes No _____

Date routed to Mayor: _____ Mayor's Recommendation: Yes No _____

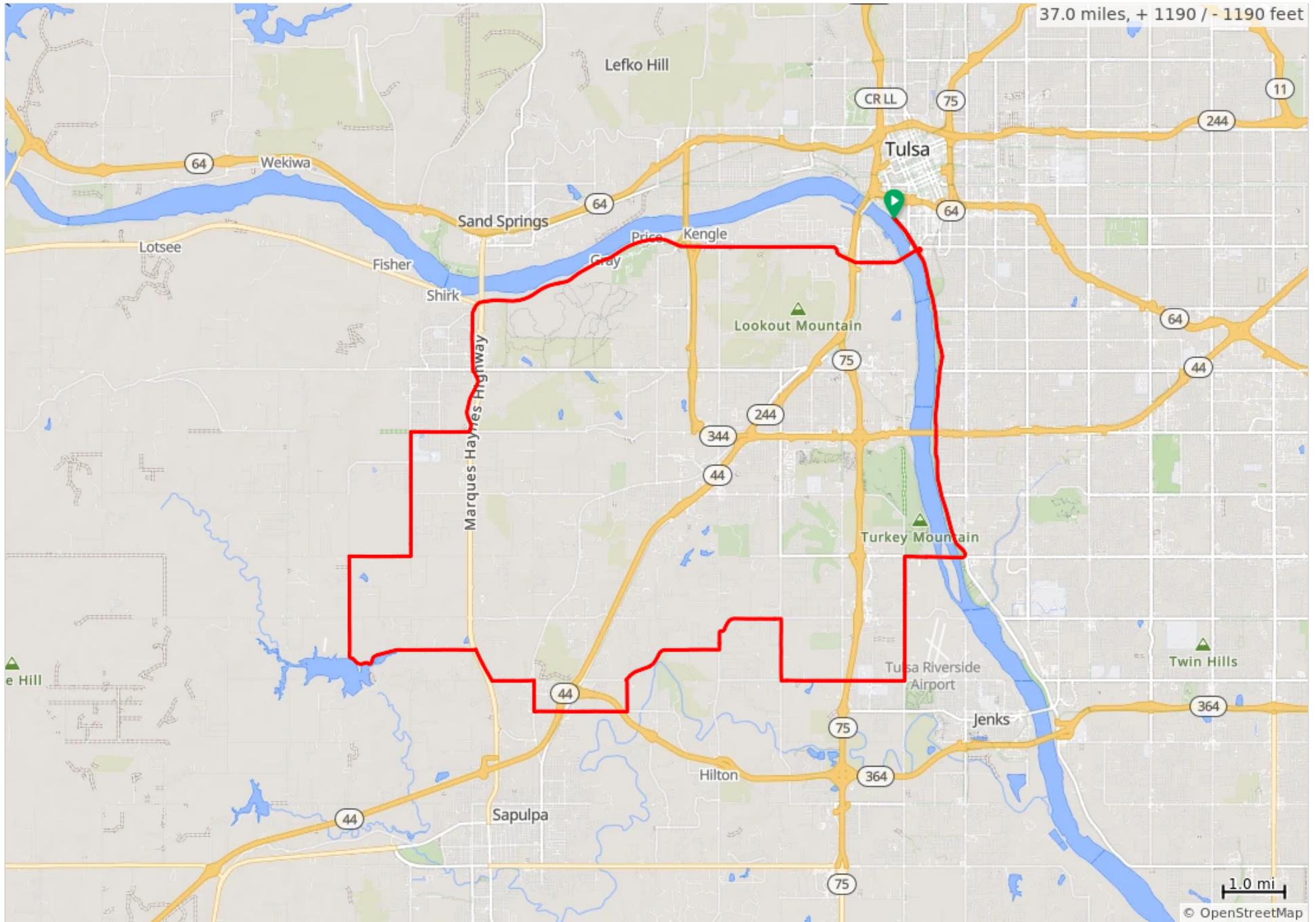
Date routed to Council: _____ City Council Approval: Yes No _____

Date Permit Issued: _____ Comments: SEC meeting 05/06/2026. Mayor agenda
05/13/2026. City Council agenda 05/20/2026. Application update 03/04/2026.

2026 Sun Piccolo - 37 mi



37.0 miles, + 1190 / - 1190 feet



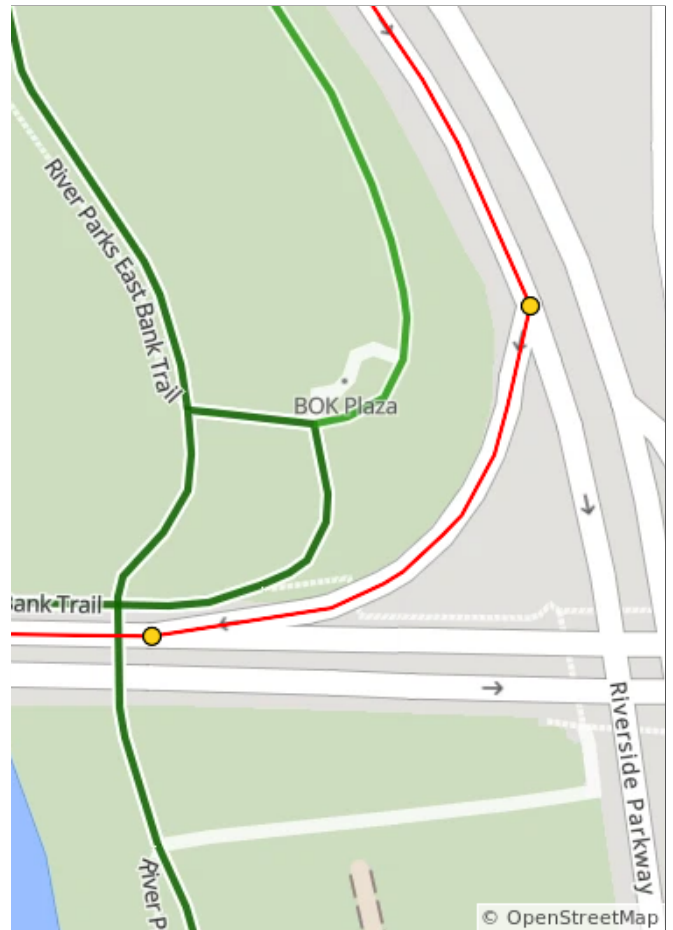
2026 Sun Piccolo - 37 mi

1.	0.0	0.0	📍	Start of route
2.	0.3	0.3	↗	Keep right onto Riverside Drive



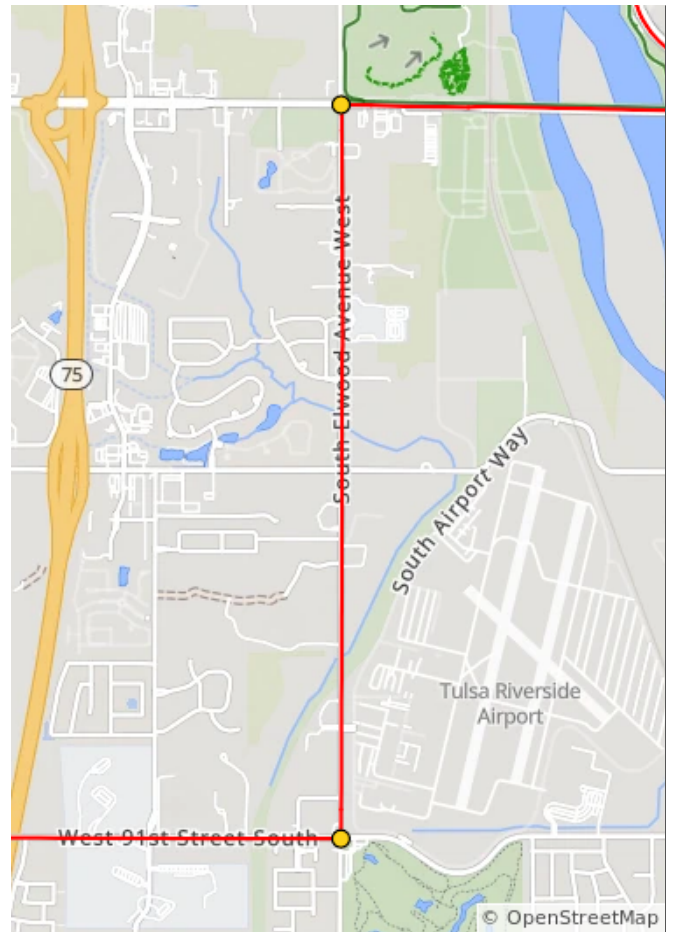
0.3 miles. +1/-7 feet

3.	5.7	5.4	↗	Keep right
4.	5.8	0.1	↑	Continue onto West 71st Street



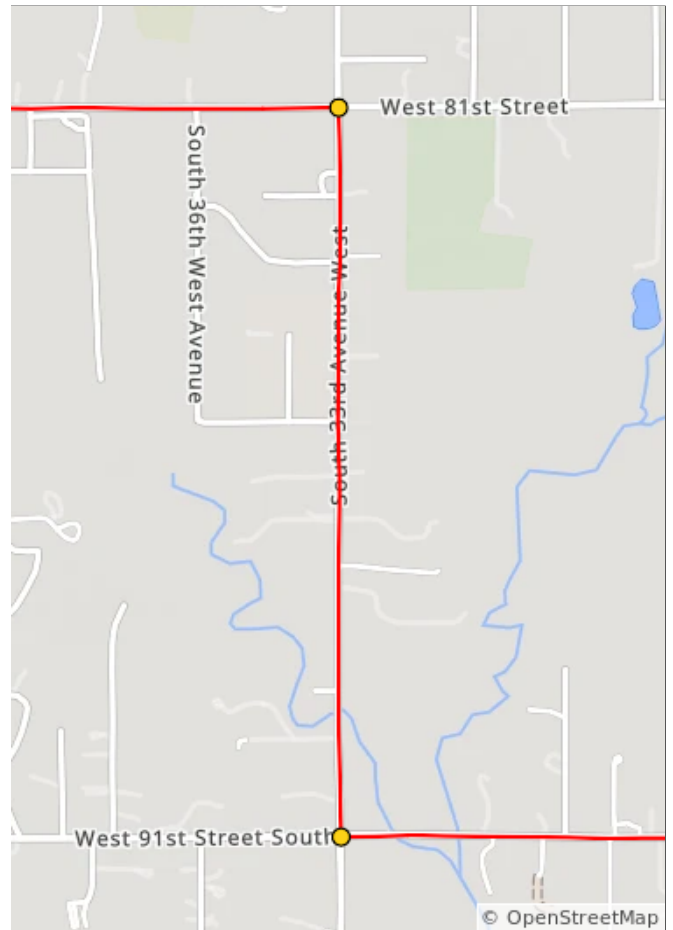
5.5 miles. +0/-0 feet

5.	6.8	0.9	←	Left onto South Elwood Avenue and drive toward Richard Lloyd Jones, Junior Airport
6.	8.8	2.0	→	Right onto West 91st Street



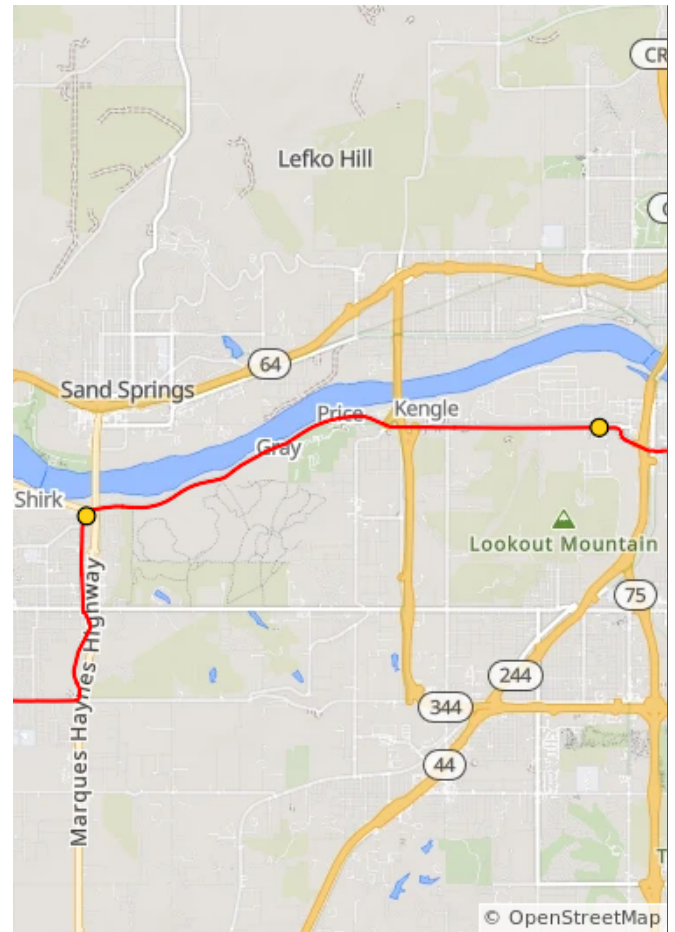
2.9 miles. +23/-118 feet

7.	10.8	2.0	→	Right onto South 33rd West Avenue
8.	11.8	1.0	←	Left onto West 81st Street South



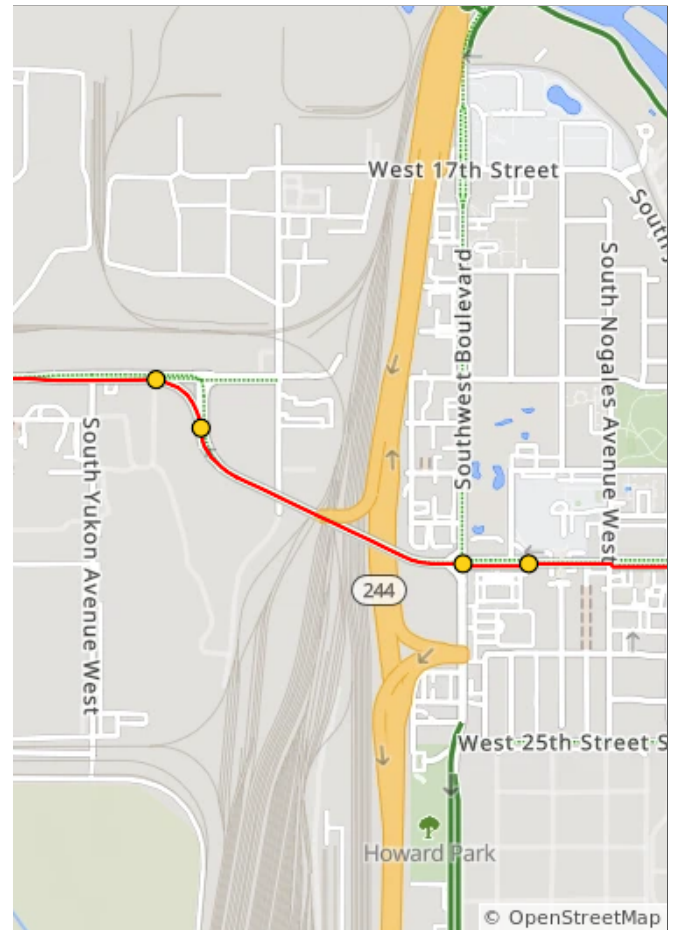
3.0 miles. +46/-0 feet

26.	28.6	1.1	↗	Cross Hwy 51 at traffic signal, continue under Hwy 97 bridge, proceed on Avery Drive
27.	34.5	5.9	↗	Keep right onto West 21st Street



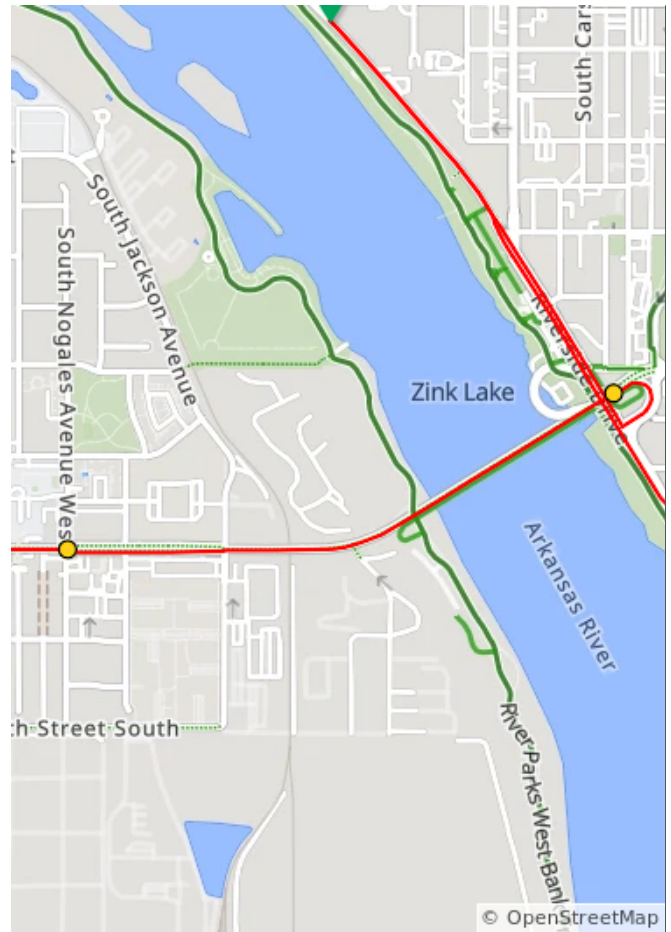
7.0 miles. +181/-217 feet

28.	34.6	0.2	↗	Keep right
29.	34.7	0.1	↑	Continue onto West 23rd Street
30.	35.2	0.4	↗	Keep right onto West 23rd Street
31.	35.3	0.1	↗	Slight right onto West 23rd Street



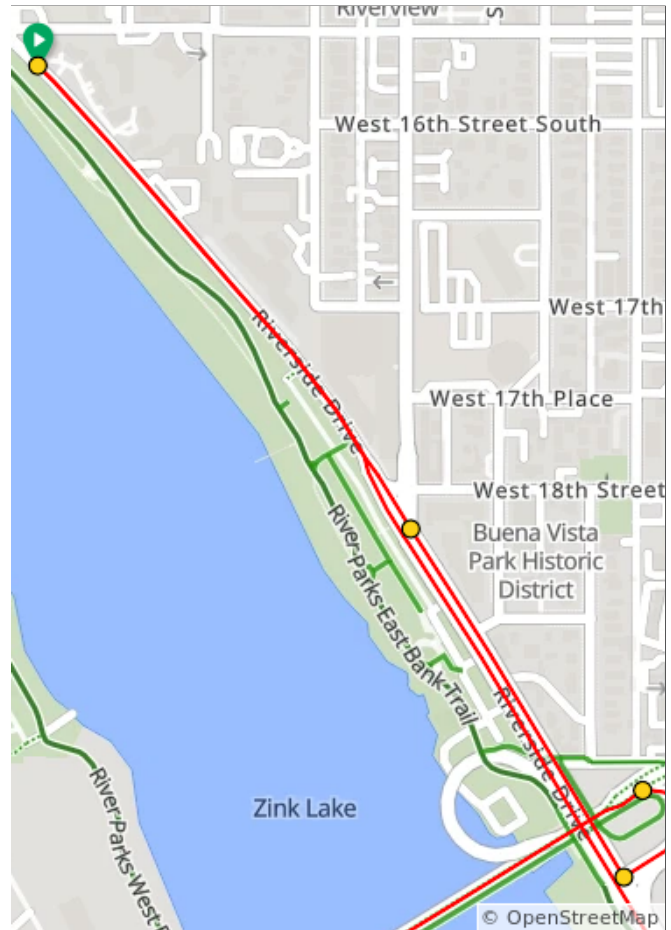
0.8 miles. +0/-6 feet

32.	35.4	0.1	→	Right onto West 23rd Street
33.	36.2	0.8	↗	Keep right onto West 23rd Street



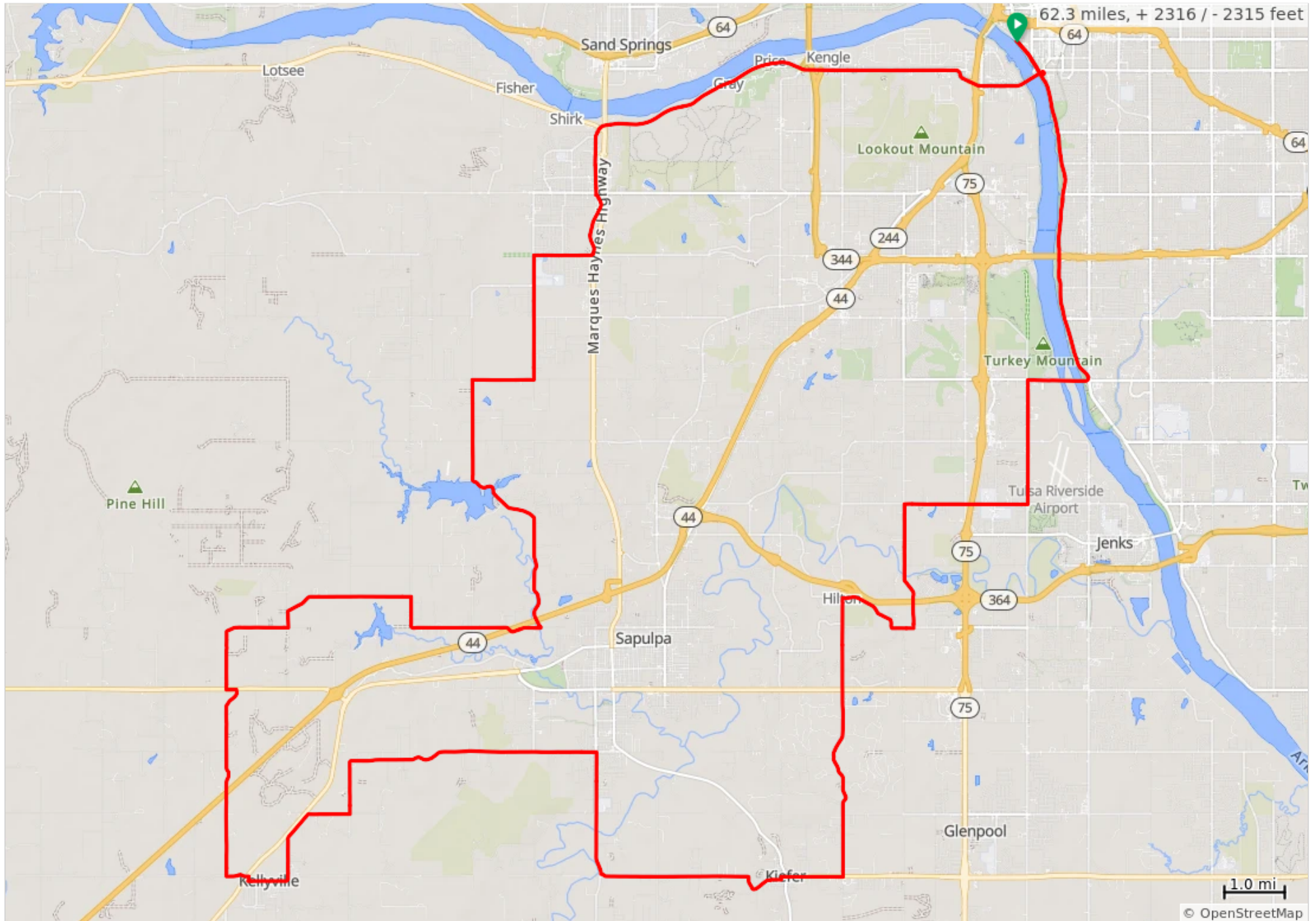
0.9 miles. +23/-9 feet

34.	36.2	0.0	↗	Keep right
35.	36.3	0.1	→	Right onto Riverside Drive
36.	36.6	0.3	↑	Continue on Riverside Drive to finish line
37.	37.0	0.4	📍	End of route



0.8 miles. +14/-14 feet

2026 Sun Medio - 62.3 mi



62.3 miles, + 2316 / - 2315 feet

1.0 mi

© OpenStreetMap

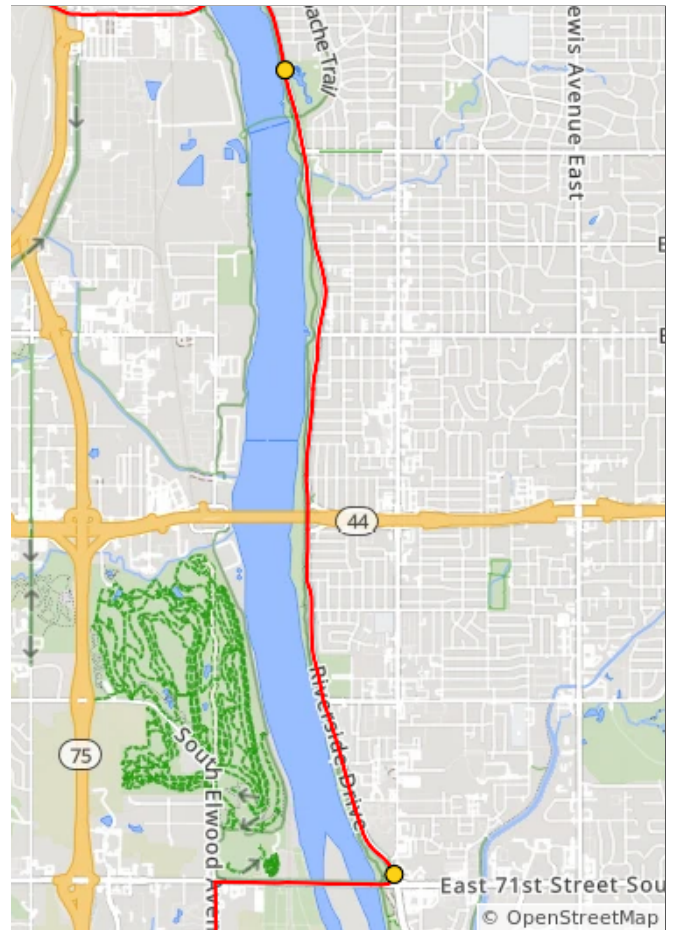
2026 Sun Medio - 62.3 mi

1.	0.0	0.0	📍	Start of route
2.	0.3	0.3	↗	Keep right onto Riverside Drive



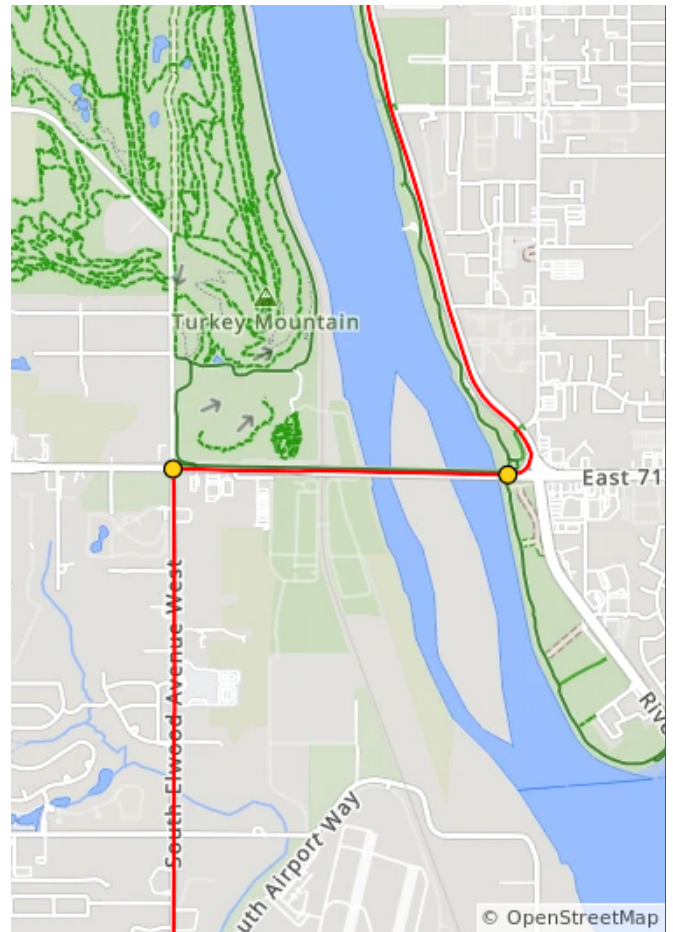
0.3 miles. +1/-7 feet

3.	1.2	0.8	↗	Keep right onto Riverside Drive
4.	5.7	4.5	↗	Keep right



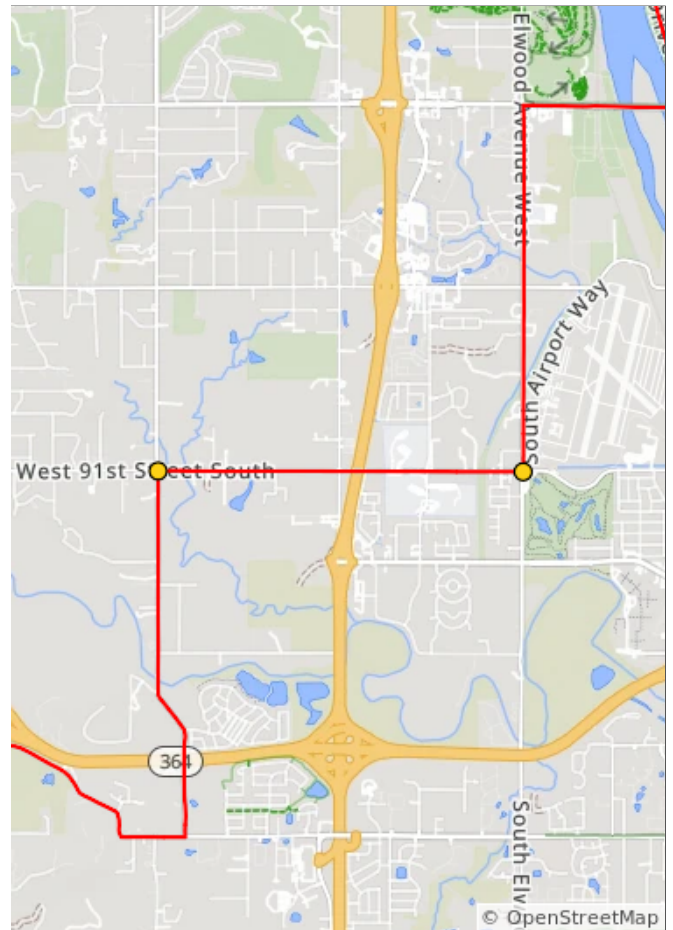
5.4 miles. +38/-41 feet

5.	5.8	0.1	↑	Continue onto West 71st Street
6.	6.8	0.9	←	Left onto South Elwood Avenue and drive toward Richard Lloyd Jones, Junior Airport



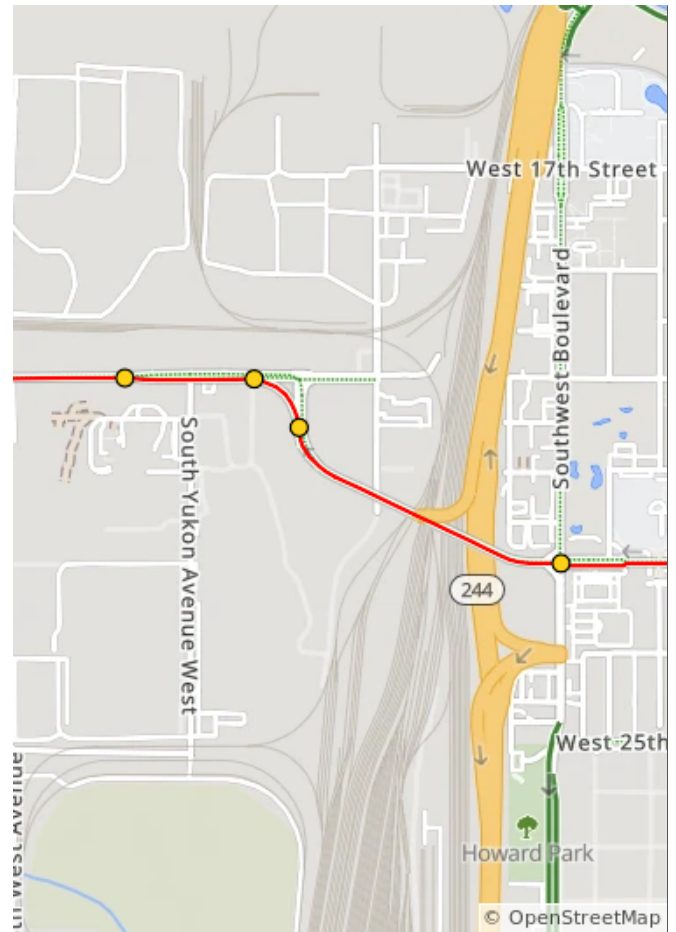
1.0 miles. +102/-0 feet

7.	8.8	2.0	→	Right onto West 91st Street
8.	10.8	2.0	←	Left onto South 33rd West Avenue



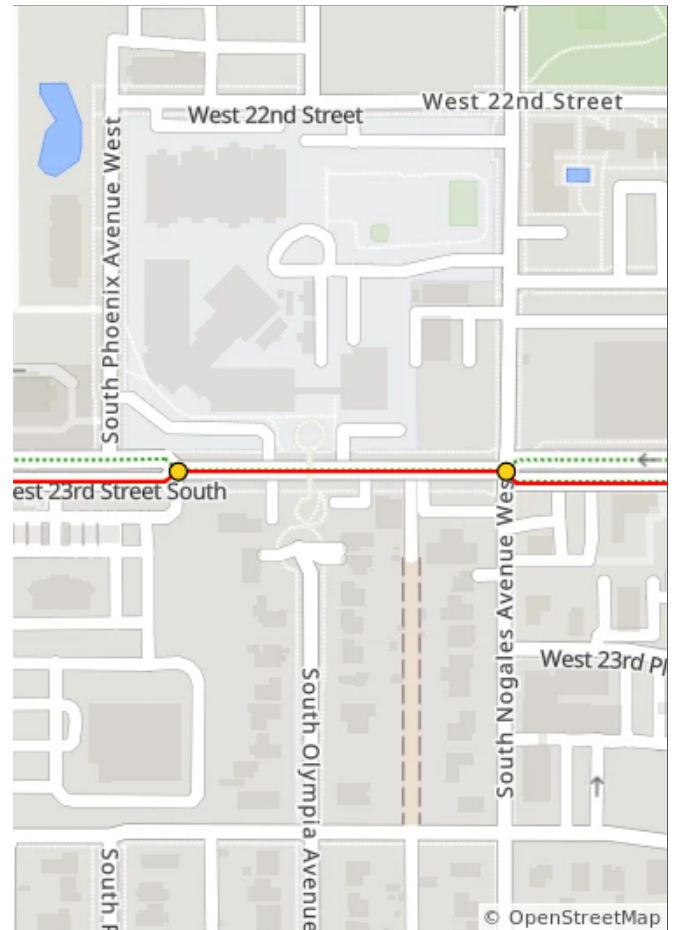
4.0 miles. +70/-58 feet

45.	59.8	5.9	↗	Keep right onto West 21st Street
46.	60.0	0.2	↗	Keep right
47.	60.1	0.1	↑	Continue onto West 23rd Street
48.	60.5	0.4	↗	Keep right onto West 23rd Street



6.6 miles. +0/-4 feet

49.	60.6	0.1	↗	Slight right onto West 23rd Street
50.	60.7	0.1	→	Right onto West 23rd Street



0.2 miles. +0/-0 feet

51.	61.5	0.8	↗	Keep right onto West 23rd Street
52.	61.6	0.0	↗	Keep right
53.	61.7	0.1	→	Right onto Riverside Drive
54.	61.9	0.3	↑	Continue on Riverside Drive to finish line
55.	62.3	0.4	📍	End of route

1.6 miles. +15/-14 feet

