



City of Tulsa

SPECIAL EVENT PERMIT APPLICATION

Summary of Event

Name of Event: Saint Francis Tulsa Tough Williams Townie Date(s) of Event: Sunday, June 7, 2026

Location Address: Start: 1517 Riverside Drive Council District(s): 4
End: 1517 Riverside Drive

Event Description: This is a free ride to get families on bikes and enjoying our community. 20th annual event.

Event Category: Athletic/Recreation

Event Includes: Public Right of Way, Public Park, Lane Closure, Street Closure

Anticipated Attendance: Total: 500 Per Day: 500

Anticipated Participants: Total: 500 Per Day: 500

Number of Events for Monthly Event: No

Host Organization, Applicant and Professional Event Organizer Information

Host Organization: Tulsa Tough Inc. Website: https://www.tulsatough.com/

Chief Officer of Host Organization: Malcolm McCollam

Email and Phone: malcolm@tulsatough.com 918-633-0880

Applicant Name: Brad Spear

Email and Phone: brad@tulsatough.com 918-633-7137

Professional Event Organizer: Brad Spear, Tulsa Tough, Inc.

Email and Phone: brad@tulsatough.com 918-633-7137

On-site Contact: Brad Spear Mobile: 918-633-7137

Billing Contact: Tulsa Tough, Inc. Phone: 918-633-7137

Billing Address: 824 E Admiral Blvd Unit B
Tulsa, OK 74120

Event Timeline and Lane/Street Closure Information

Event Setup: Date: 06/07/2026 Time: 1300
Street Closure for Event Setup: Date: 06/07/2026 Time: 0500
Street(s) to be Closed for Event Setup: Police Escort and Traffic Control. See Map. This is just an add on to the Criterium permit.

Event Start: Date: 06/07/2026 Time: 1415
Street Closure for Event Start: Date: 06/07/2026 Time: 1400
Street(s) to be Closed for Event Start: Police Escort and Traffic Control. See Map. This is just an add on to the Criterium permit.

Run, Walk, Parade Start Time: 1415
Daily Event Hours: 1400-1600

Event End: Date: 06/07/2026 Time: 1800
Street Reopens after Event End: Date: 06/07/2026 Time: 2100

Event Teardown: Date: 06/07/2026 Time: 1600
Street Reopens after Event Teardown: Date: 06/07/2026 Time: 2100

Secondary Permits Required

Beer Sales, Alcohol Sales: Not Applicable
Number of Food Vendors: 0
Number of Food Trucks: 0
Food Cooked on-site: No Fuel(s) to be used:
Number of Item Vendors: 0 Number of Service Vendors: 0
Number & Sizes of Tents: 2- 10x10's Provider and Phone: Tulsa Tough, Inc (918) 633-7137
Number of Inflatables: No 0 Provider and Phone: NA
Number of Amusement Rides: No 0 Provider and Phone: NA
Use of fireworks, rockets, lasers, or other pyrotechnics: No
Provider and Phone: N/A

Security, Medical, Traffic Control, Crowd Management and Parking Plans

Security and/or Police: Yes Contact, Email and Phone: TPD Special Events Unit (918) 586-6054, Signal Security (918) 289-6835. See the Tulsa Police Department Communication & Contingency Plan

Medical and/or First Aid Services: Yes Contact, Email and Phone: Tulsa Fire Department Chief Jarrod Perry (918) 596-8243. First Aide - Janell Whitt (918) 230-2510. See Emergency Medical Plan

Traffic Control Barricade Company: Yes Contact, Email and Phone: Covered under the Criterium permit. No new roads to be closed.

Equipment Setup: Date: 06/07/2026 Time: 0500 Equipment Pickup: Date: 06/07/2026 Time: 2100

Crowd Management Fencing Company: Yes Contact, Email and Phone: Zoom Fence (813) 785-9938, Brad Diggans, brad@zoomfence.com

Equipment Setup: Date: 06/07/2026 Time: 1400 Equipment Pickup: Date: 06/07/2026 Time: 1600

Parking Type: Street, ADA parking available, Paved Lot

Transportation Service: Shuttle Service

Transportation Service: Contact, Email and Phone: 918-Shuttle again this is also used for the Criterium's and the Fondo's

Sponsor and Other Event Information

Event Sponsor(s): Saint Francis Health System, RiverParks, McElroy, Williams, AAON

Park: Yes Name of Park and Location: River Parks, 1500 S Riverside Dr.

Drone: No

Portable Toilets: Yes Provider and Phone: At Your Service (918) 272-0568

Total Number of Portable Toilets: 15 Number of ADA Accessible Portable Toilets: 5

Equipment Setup: Date: 06/06/2026 Time: 1800

Equipment Pickup: Date: 06/07/2026 Time: 1930

Other Event Information: See Attachments. <https://ridewithgps.com/routes/42519174>. Due to weather, road construction, or unforeseen circumstances, the timelines for activities and closures (including rerouting, if necessary) are subject to change.

Entertainment and Related Activities

Number of Stages: 0

Number of Performers/Bands: 0

Performer/Band name and music type: N/A

Sound Amplification: Yes

Start Time: 1415

Finish Time: 1600

Please describe the sound equipment that will be used for your event:

We will be using the six speakers facing west away from the Condo's from the Saint Francis Tulsa Tough Fondo

Sound checks conducted prior to the event: No

Start Time: N/A

Finish Time: N/A

Hot air balloons, fire lanterns or similar devices used at event: No Describe:

N/A

Use of any signs, banners, decorations, or special lighting used at event: Yes Describe:

Scrim and Truss

Mitigation of Impact

Please describe your plan for cleanup and removal of recyclable goods, waste and garbage during and after your event: We have a crew of 8-10 people walking the venue through out the day cleaning and picking up. As well as emptying all trash cans

Number of Trash Receptacles: 55

Number of Dumpsters: 2

Number of Recycling Containers: 0

Cleanup Service: Yes Provider and Phone: Joyce Goudeau Services (918) 313-8497

Presented Event Concept to:

Residents, Neighborhood Assn, Places of Worship

If not presented, please explain:

N/A

Affidavit of Applicant

I certify that the information contained in this Application is true and correct to the best of my knowledge and belief. That I have read, understand, and agree to abide by the rules and regulations governing this Event. I agree to comply with all requirements of the City, County and State, and any other regulatory entity related to this Event. I agree to pay and be financially responsible for any costs and fees that may be incurred by the City of Tulsa due to the Event. I further agree to indemnify and hold harmless the City of Tulsa, and all City of Tulsa officers, employees, agents, representatives, from any claims (including cost of defending such claims) or damages that may arise from activities related to the Event. I understand that a Permit does not excuse my failure to comply with orders of law enforcement personnel, firefighters, City Event personnel, or emergency workers, and does not provide immunity from civil claims of third parties that are based upon injuries sustained at, or in conjunction with this Event.

Initials: On File

For City of Tulsa Special Events Committee Use Only

Date received: 02/26/2026 Date routed: 05/11/2026 Date for review: 05/20/2026

Special Events Committee Recommendation: _____ Yes No _____

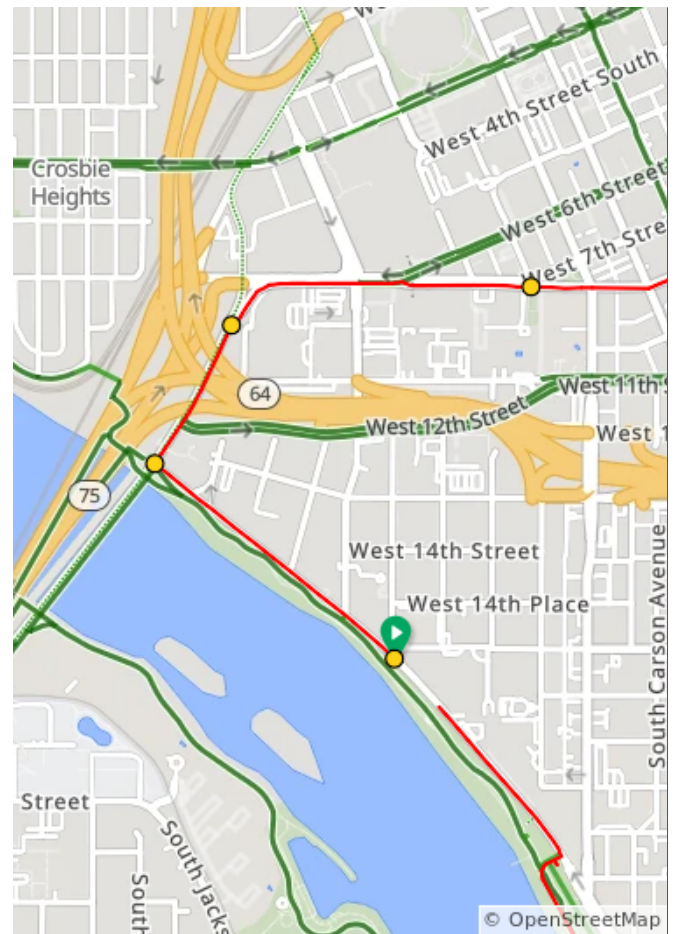
Date routed to Mayor: _____ Mayor's Recommendation: Yes No _____

Date routed to Council: _____ City Council Approval: Yes No _____

Date Permit Issued: _____ Comments: SEC meeting 05/06/2026. Mayor agenda
05/13/2026. City Council agenda 05/20/2026.

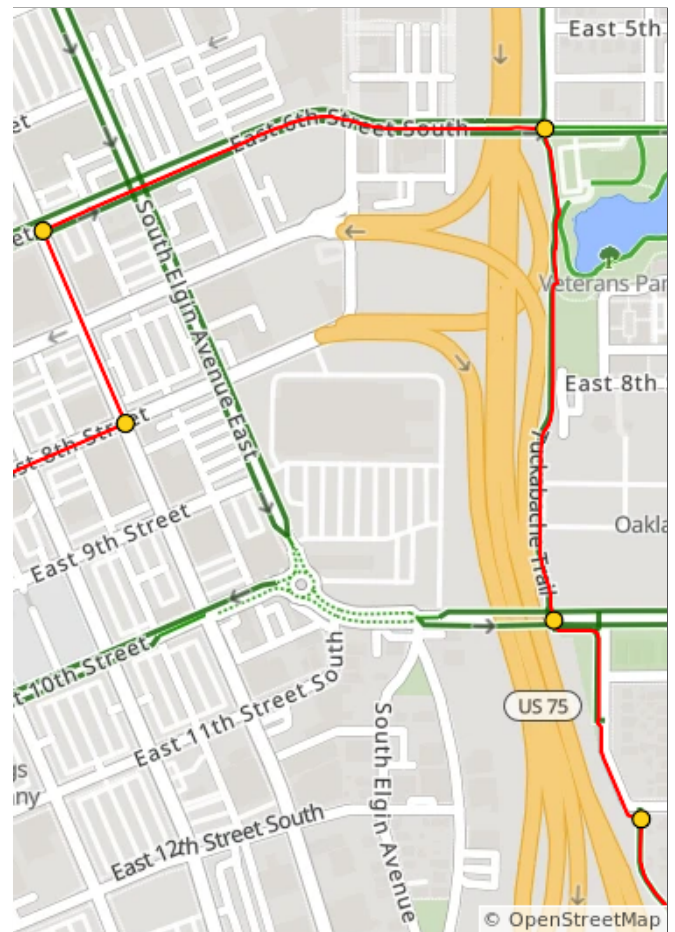
2026 Sun Townie

Num	Dist	Prev	Type	Note
1.	0.0	0.0	📍	Start of route
2.	0.4	0.4	➡	R onto Rte 66/Southwest Blvd
3.	0.6	0.2	➡	R onto W 7th St
4.	1.1	0.4	⬅	L onto S Elwood Ave



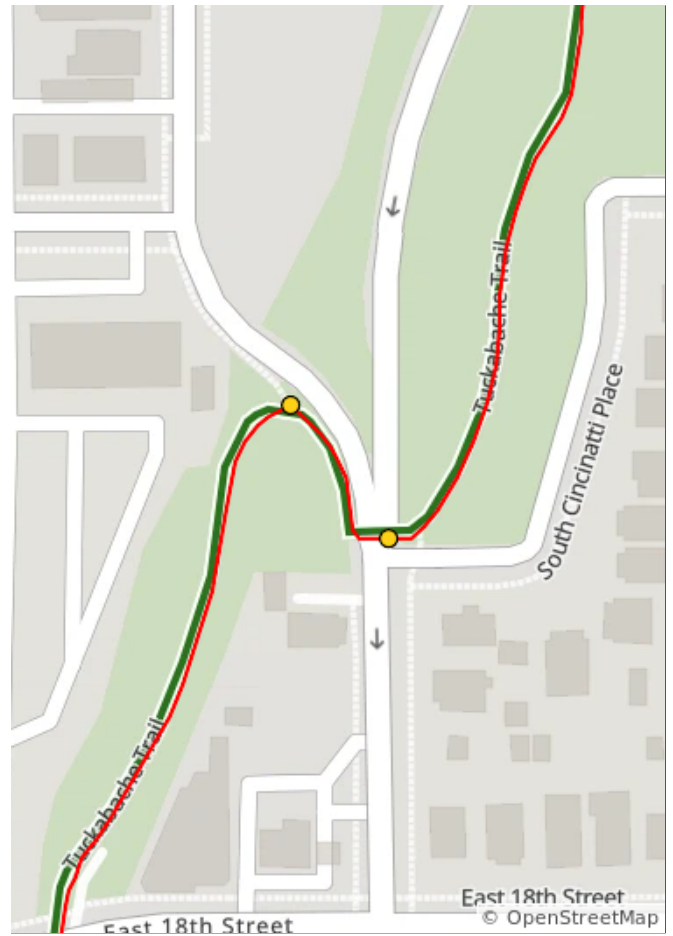
1.1 miles. +74/-15 feet

Num	Dist	Prev	Type	Note
5.	1.6	0.5	⬅	L onto S Detroit Ave
6.	1.7	0.1	⬅	L onto E 6th St
7.	2.1	0.4	➡	R onto Midland Valley Trail & River Parks Pedestrian Bridge
8.	2.4	0.3	⬅	Slight L to stay on Midland Valley Trail & River Parks Pedestrian Bridge
9.	2.6	0.2	➡	R to stay on Midland Valley Trail & River Parks Pedestrian Bridge



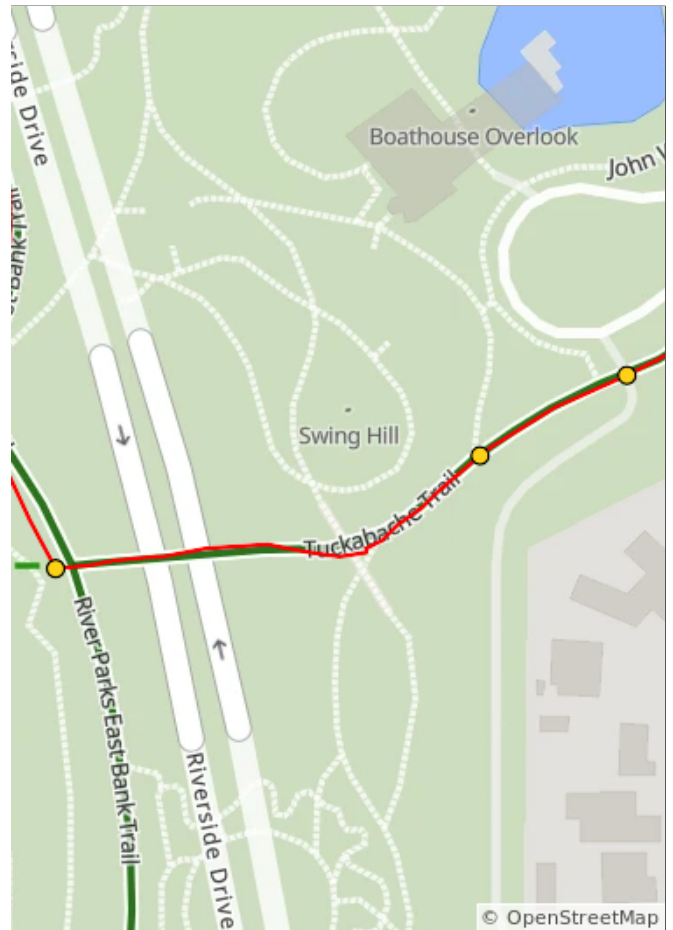
1.5 miles. +30/-46 feet

Num	Dist	Prev	Type	Note
10.	3.6	1.0	→	R to stay on Midland Valley Trail & River Parks Pedestrian Bridge
11.	3.6	0.0	←	L onto Midland Valley Trail & River Parks Pedestrian Bridge/Riverside Path



1.0 miles. +0/-2 feet

Num	Dist	Prev	Type	Note
12.	4.8	1.1	→	Slight R to stay on Midland Valley Trail & River Parks Pedestrian Bridge/Riverside Path
13.	4.8	0.0	↑	Make a U-turn
14.	4.9	0.1	→	R onto River Parks East Trail



1.3 miles. +0/-11 feet

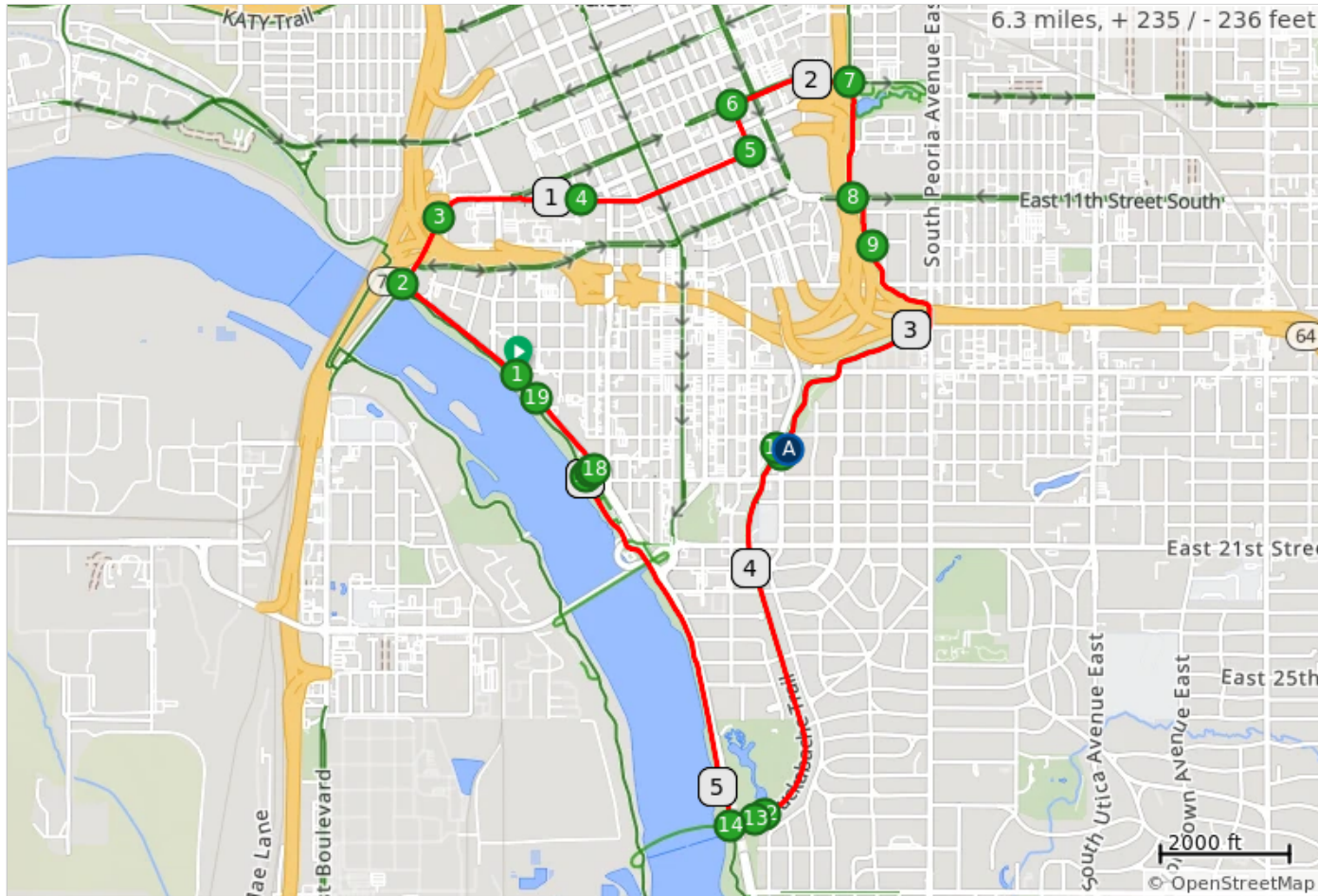
Num	Dist	Prev	Type	Note
15.	6.0	1.1	→	Slight R
16.	6.0	0.0	→	R
17.	6.1	0.0	→	R toward Riverside Dr
18.	6.1	0.0	←	L onto Riverside Dr
19.	6.3	0.3	📍	End of route

1.5 miles. +13/-1 feet



2026 Sun Townie

Map Route



A. Rest Stop - Phat Tire

