



# City of Tulsa

## SPECIAL EVENT PERMIT APPLICATION

### ***Summary of Event***

---

Name of Event: Route 66 Marathon Half Marathon, Marathon, Relay Date(s) of Event: Sunday, November 23, 2025

Location Address: Start: 1000 S Main St Council District(s): 1, 4, 9  
End: 111 E Reconciliation Way

Event Description: Annual Route 66 Marathon Half Marathon, Marathon, Relay

**Event Category:** Athletic/Recreation

**Event Includes:** Amplified Sound, Tent/Canopy, Generator/Electricity, Private Park, Public Right of Way, Public Park, Lane Closure, Live Entertainment, No Parking Signage, Street Closure

Anticipated Attendance: Total: 25000 Per Day: 25000

Anticipated Participants: Total: 10000 Per Day: 10000

Number of Events for Monthly Event: No

### ***Host Organization, Applicant and Professional Event Organizer Information***

---

Host Organization: Tulsa Route 66 Marathon Website: www.route66marathon.com

Chief Officer of Host Organization: Destiny Green

Email and Phone: destiny@route66marathon.com 918-210-7504

Applicant Name: Destiny Green

Email and Phone: destiny@route66marathon.com 918-210-7504

Professional Event Organizer: Mike Coleman, Timing HQ

Email and Phone: 303-525-6453

On-site Contact: Timothy Fisher Mobile: 918-794-7059

Billing Contact: Route 66 Marathon Phone: 918-210-7504

Billing Address: 812 Admiral Blvd C  
Tulsa, OK 74120

### ***Event Timeline and Lane/Street Closure Information***

---

**Event Setup:** Date: 11/20/2025 Time: 6AM  
Street Closure for Event Setup: Date: 11/20/2025 Time: 6AM  
Street(s) to be Closed for Event Setup: Staging Areas: See Phase I - IV TCP Maps and Reserve Parking Schedule.

**Event Start:** Date: 11/23/2025 Time: 6AM  
Street Closure for Event Start: Date: 11/23/2025 Time: 6AM  
Street(s) to be Closed for Event Start: See Racecourse Maps  
Run, Walk, Parade Start Time: 8AM  
Daily Event Hours: 6AM-4PM

**Event End:** Date: 11/23/2025 Time: 5PM  
Street Reopens after Event End: Date: 11/23/2025 Time: 4PM

**Event Teardown:** Date: 11/23/2025 Time: 5PM  
Street Reopens after Event Teardown: Date: 11/24/2025 Time: 5AM

### ***Secondary Permits Required***

---

Beer Sales, Alcohol Sales: Free Beer  
Number of Food Vendors: 0  
Number of Food Trucks: 0  
Food Cooked on-site: No Fuel(s) to be used:  
Number of Item Vendors: 0 Number of Service Vendors: 0  
Number & Sizes of Tents: (8) 10X10, (1) 30X30, (1) 60X10, (1) 10X40, (1) Provider and Phone: ABCO (918) 583-6557

Number of Inflatables: No 0 Provider and Phone: NA  
Number of Amusement Rides: No 0 Provider and Phone: NA  
Use of fireworks, rockets, lasers, or other pyrotechnics: No  
Provider and Phone: N/A

## **Security, Medical, Traffic Control, Crowd Management and Parking Plans**

Security and/or Police: Yes Contact, Email and Phone: TPD Special Events Unit, Jack Hoehner (918) 586-6054, jhoehner@cityoftulsa.org.  
Special Event Services, Terra Shelton (918) 688-2169, terra@gsoklahoma.com.  
First Strike, Ron Owens (918) 955-2502, ron@phamemarketing.com.

Medical and/or First Aid Services: Yes Contact, Email and Phone: TFD Barrett Cramer (918) 697-1771

Traffic Control Barricade Company: Yes Contact, Email and Phone: Action Safety Supply (918) 984-1566

Equipment Setup: Date: 11/20/2025 Time: 6AM Equipment Pickup: Date: 11/24/2025 Time: 5AM

Crowd Management Fencing Company: Yes Contact, Email and Phone: Brian Leto, (o) 512-386-7966 ext. 1, (c) 512-563-3111, brian@cadencesports.com

Equipment Setup: Date: 11/21/2025 Time: 9AM Equipment Pickup: Date: 11/23/2025 Time: 5PM

Parking Type: Parking Garage, Street, ADA parking available, Paved Lot

Transportation Service: No service

Transportation Service: Contact, Email and Phone: N/A

## **Sponsor and Other Event Information**

Event Sponsor(s): Williams, Oneok and Various Others

Park: Yes Name of Park and Location: Guthrie Green, River Parks, Woodward

Drone: No

Portable Toilets: Yes Provider and Phone: At Your Service (918) 850-0568

Total Number of Portable Toilets: 200 Number of ADA Accessible Portable Toilets: 30

Equipment Setup: Date: 11/21/2025 Time: 9AM

Equipment Pickup: Date: 11/23/2025 Time: 5PM

Other Event Information: See Attachments. Timeline subject to change.

## **Entertainment and Related Activities**

---

Number of Stages: 3

Number of Performers/Bands: TBD- They are

Performer/Band name and music type: Dj's, local bands and announcers

Sound Amplification: Yes

Start Time: 6AM

Finish Time: 4PM

Please describe the sound equipment that will be used for your event:

Speakers and mic

Sound checks conducted prior to the event: Yes

Start Time: 6AM

Finish Time: 6:15AM

Hot air balloons, fire lanterns or similar devices used at event: No Describe:

N/A

Use of any signs, banners, decorations, or special lighting used at event: Yes Describe:

Vinyl and coro on our fencing

## **Mitigation of Impact**

---

Please describe your plan for cleanup and removal of recyclable goods, waste and garbage during and after your event: We will hire Shikoba

Number of Trash Receptacles: 20

Number of Dumpsters: 5

Number of Recycling Containers: 10

Cleanup Service: Yes Provider and Phone: Angela Noyes, Shikoba (918) 688-0906

Presented Event Concept to:

Residents, Schools, Neighborhood Assn, Business Assn, Businesses, Places of Worship

If not presented, please explain:

N/A

## **Affidavit of Applicant**

---

I certify that the information contained in this Application is true and correct to the best of my knowledge and belief. That I have read, understand, and agree to abide by the rules and regulations governing this Event. I agree to comply with all requirements of the City, County and State, and any other regulatory entity related to this Event. I agree to pay and be financially responsible for any costs and fees that may be incurred by the City of Tulsa due to the Event. I further agree to indemnify and hold harmless the City of Tulsa, and all City of Tulsa officers, employees, agents, representatives, from any claims (including cost of defending such claims) or damages that may arise from activities related to the Event. I understand that a Permit does not excuse my failure to comply with orders of law enforcement personnel, firefighters, City Event personnel, or emergency workers, and does not provide immunity from civil claims of third parties that are based upon injuries sustained at, or in conjunction with this Event.

Initials: On File

---

**For City of Tulsa Special Events Committee Use Only**

Date received: 10/07/2025      Date routed: 11/10/2025      Date for review: 11/19/2025

Special Events Committee Recommendation: \_\_\_\_\_ Yes ☐ No ☐ \_\_\_\_\_

Date routed to Mayor: \_\_\_\_\_ Mayor's Recommendation: Yes ☐ No ☐ \_\_\_\_\_

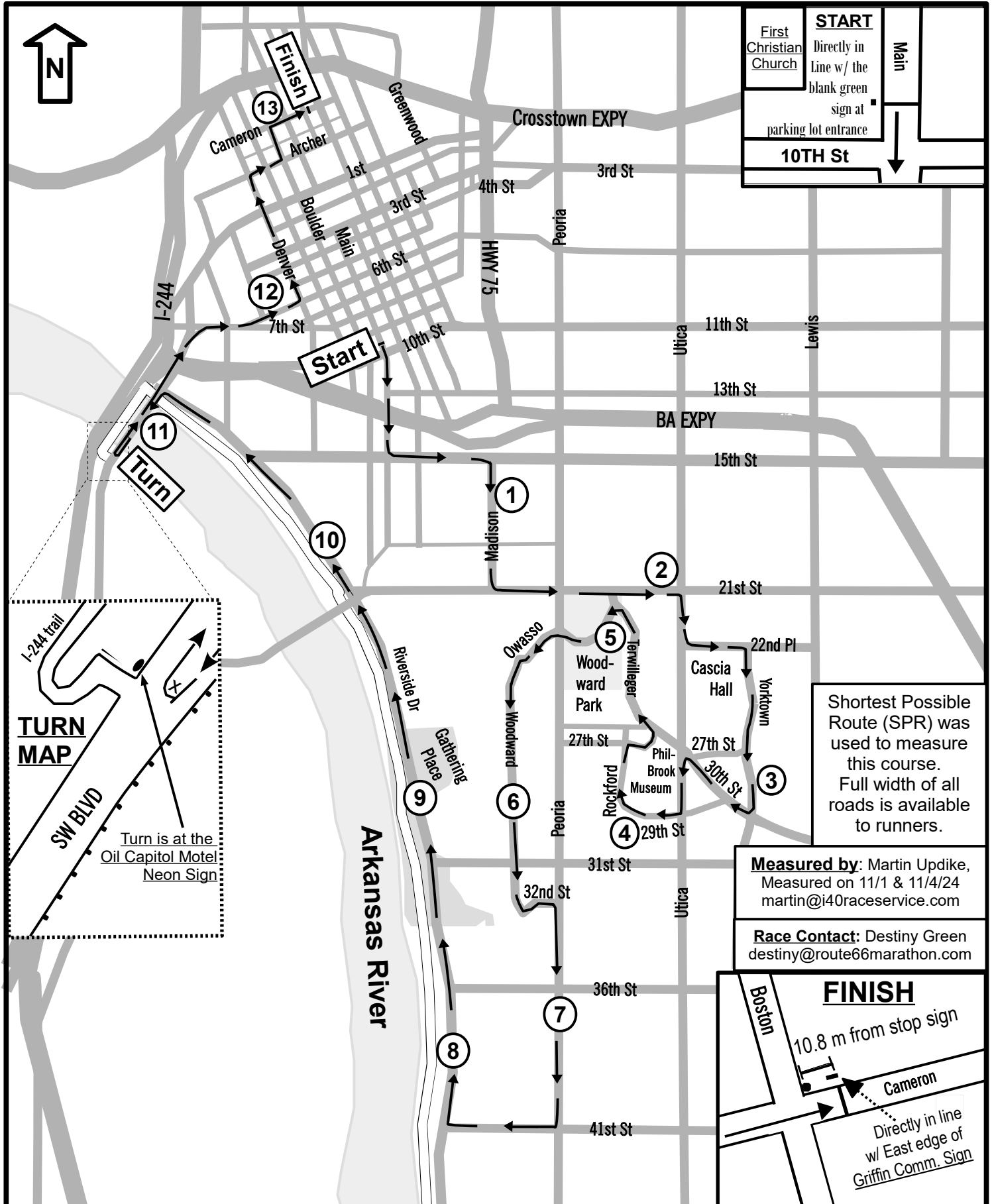
Date routed to Council: \_\_\_\_\_ City Council Approval: Yes ☐ No ☐ \_\_\_\_\_

Date Permit Issued: \_\_\_\_\_ Comments: SEC meeting 11/12/2025. Mayor agenda  
11/19/2025. City Council agenda 11/19/2025. Application revised 11/10/2025.

---

# Guthrie Green Half Marathon #7 (Route 66)

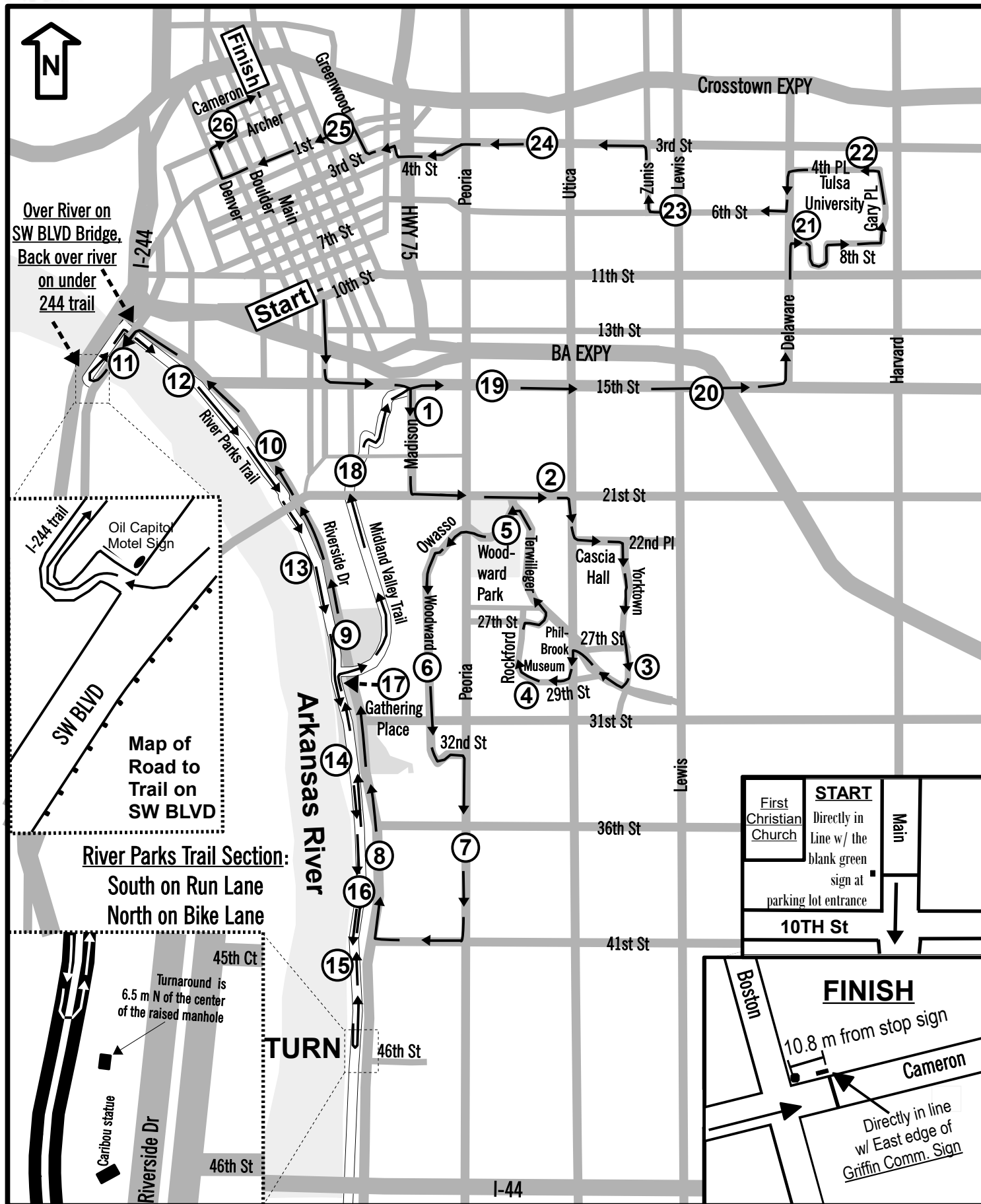
Tulsa, OK - 21.0975 km

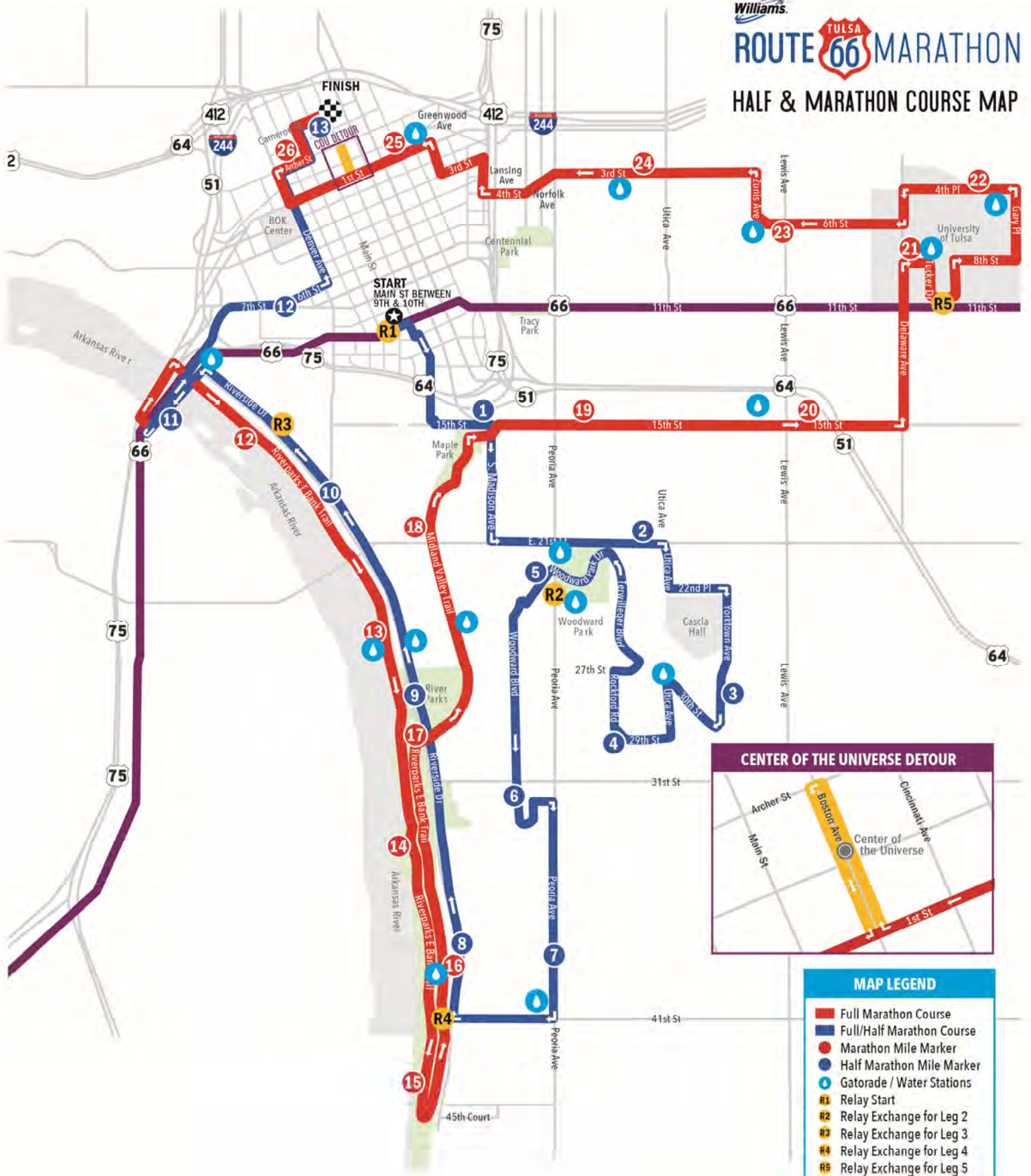




# Guthrie Green Marathon #7 (Route 66)

Tulsa, OK - 42.195 km





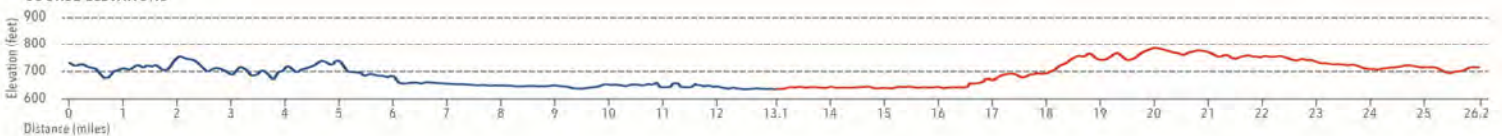
### CENTER OF THE UNIVERSE DETOUR



### MAP LEGEND

- Full Marathon Course
- Full/Half Marathon Course
- Marathon Mile Marker
- Half Marathon Mile Marker
- 💧 Gatorade / Water Stations
- R1 Relay Start
- R2 Relay Exchange for Leg 2
- R3 Relay Exchange for Leg 3
- R4 Relay Exchange for Leg 4
- R5 Relay Exchange for Leg 5

### COURSE ELEVATIONS



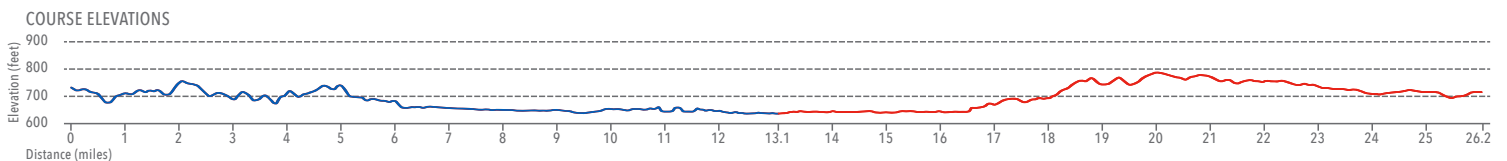


Williams

# ROUTE 66 MARATHON

## HALF & MARATHON COURSE MAP

COURSE OPENS & CLOSINGS				
MILE	ROAD CLOSED	FIRST RUNNER	LAST RUNNER	ROAD OPEN
START	5:00A	8:00A	8:20A	8:30A
1	7:35A	8:05A	8:36A	8:46A
2	7:41A	8:11A	8:53A	9:03A
3	7:46A	8:16A	9:09A	9:19A
4	7:52A	8:22A	9:26A	9:36A
5	7:57A	8:27A	9:42A	9:52A
6	8:03A	8:33A	9:59A	10:09A
7	8:08A	8:38A	10:15A	10:25A
8	8:14A	8:44A	10:32A	10:42A
9	8:19A	8:49A	10:48A	10:58A
10	8:25A	8:55A	11:05A	11:15A
11	8:30A	9:00A	11:21A	11:31A
12	8:36A	9:06A	11:38A	11:48A
13	8:41A	9:11A	11:54A	12:04P
14	8:47A	9:17A	12:11P	12:21P
15	8:52A	9:22A	12:27P	12:37P
16	8:58A	9:28A	12:44P	12:54P
17	9:03A	9:33A	1:00P	1:10P
18	9:09A	9:39A	1:17P	1:27P
19	9:14A	9:44A	1:33P	1:43P
20	9:20A	9:50A	1:50P	2:00P
21	9:25A	9:55A	2:06P	2:16P
22	9:31A	10:01A	2:23P	2:33P
23	9:36A	10:06A	2:39P	2:49P
24	9:42A	10:12A	2:56P	3:06P
25	9:47A	10:17A	3:12P	3:22P
26	9:53A	10:23A	3:29P	3:39P
26.2	9:55A	10:25A	3:35P	3:45P



### CENTER OF THE UNIVERSE DETOUR



### MAP LEGEND

- Full Marathon Course
- Full/Half Marathon Course
- Marathon Mile Marker
- Half Marathon Mile Marker
- Gatorade / Water Stations
- Relay Start
- Relay Exchange for Leg 2
- Relay Exchange for Leg 3
- Relay Exchange for Leg 4
- Relay Exchange for Leg 5

\*ALL TIMES ARE APPROXIMATE BASED ON COURSE CONDITIONS.

## **Route 66 2025 No Parking Locations V2**

*Spaced 2 per block.*

### **Special Event No Parking Thursday – Sunday**

- Cameron Between Boston & MLK 4
- Boston Between Cameron & Reconciliation 4
- Reconciliation Between Boston & MLK 4
- West Side of MLK Between Cameron & Reconciliation 2

**Total 14**

### **Special Event No Parking Friday – Sunday**

- Cameron Between Boston & Main 4
- MLK from Hwy to Cameron. 3 on West Side, 2 on East Side
- East Side of MLK Between Cameron & Reconciliation 2
- West Side of Detroit from Hwy to Cameron 2

**Total 13**

### **Special Event No Parking Saturday & Sunday**

- West Side of MLK from Reconciliation going South to Alley 2
- On Cameron going east from MLK to Half Block (Gypsy Coffee House Parking Lot) 4
- Reconciliation Between MLK & Detroit 4
- North Side Parking Stalls on Cameron Between Main & Boulder 3
- Main from 7<sup>th</sup> to 8<sup>th</sup> 4
- Main from 8<sup>th</sup> to 9<sup>th</sup> 4
- Main 9<sup>th</sup> to 10<sup>th</sup> West Side 2
- 8<sup>th</sup> Between Main & Boston North Side 2
- 9<sup>th</sup> Between Main & Boston 4

**Total 29**

### **Special Event No Parking Saturday**

- Archer from MLK to Boulder 12

**Total 12**

### **Special Event No Parking Sunday**

- Main from 10<sup>th</sup> to 12<sup>th</sup> 8
- Main from 12<sup>th</sup> to Hwy 4
- Main from Hwy to 14<sup>th</sup> 7
- Main from 14<sup>th</sup> to 15<sup>th</sup> 7
- Madison from 15<sup>th</sup> to 21<sup>st</sup> 28
- North Side of 15<sup>th</sup> Between Peoria & Quaker 2
- 15<sup>th</sup> from Quaker to Troost 20
- Woodward Park (top of the hill parking lot) 4

**Total 80**

**Total no parking all together 148**



Forward  
Command

10X10  
Stage

RTIC  
Camera

POD

POD



30X30  
Med

Saturday Start Corral

20X20  
Maniac

10X10

10X10  
OK ST

10X40  
Food

Closed 6AM Thurs 11/20- 5AM  
Mon 11/24

Closed 9AM Fri 11/21- 5AM  
Mon 11/24

Closed 5AM Sat 11/22-  
8PM Sun 11/23

Closed 5AM Fri 11/21- 6PM  
Sun 11/23

ABCO Tents

RT 66 or Vendor Tents

10X10  
Info

10X10  
Beer

10X10  
Beer

10X10  
Beer

10X60  
Therapy

10X40  
Gear Check

10X10  
Not Beer

10X20  
Logo

10X10  
VOL

VIP





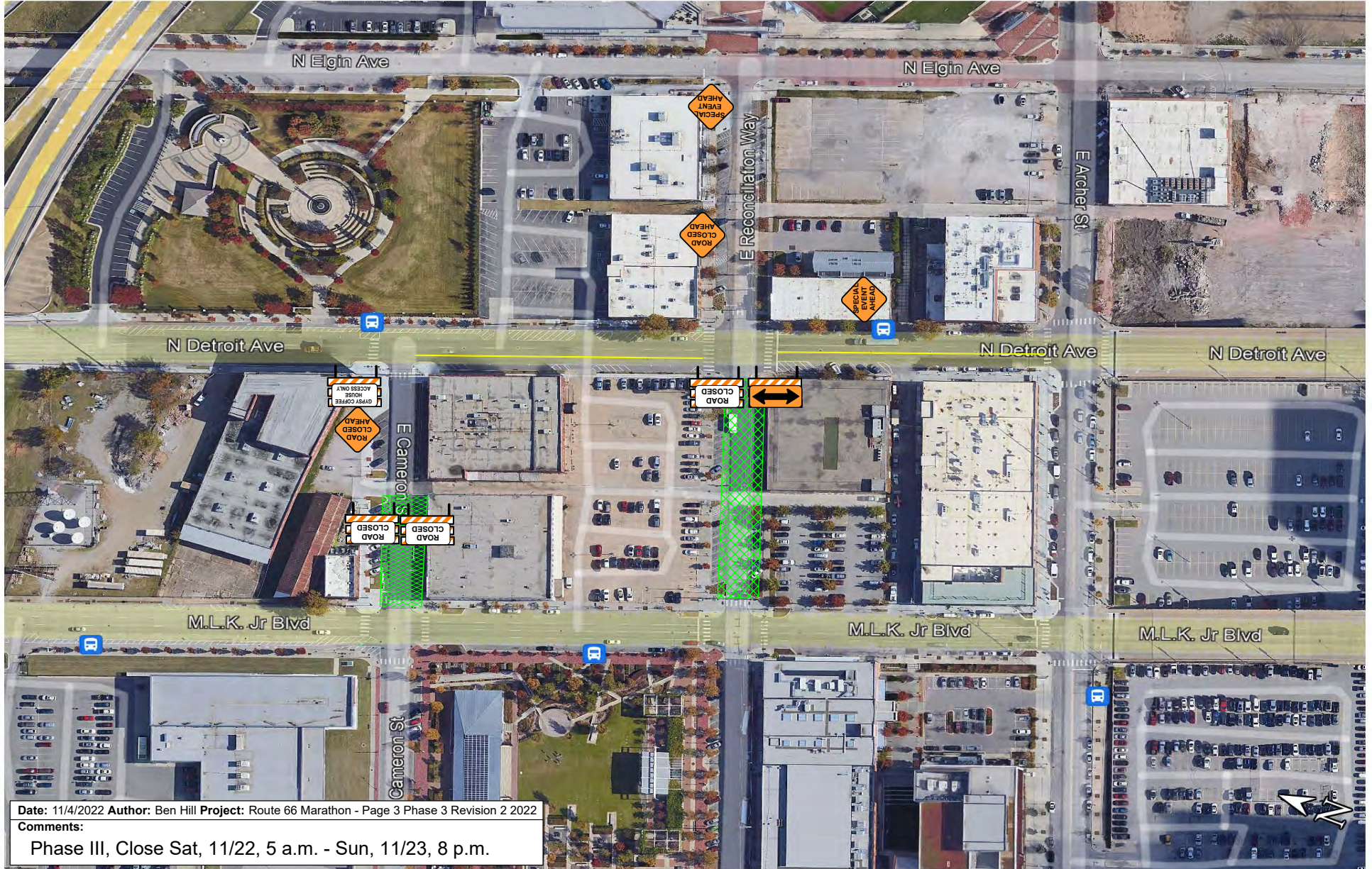




Comments:

Phase II, Close Fri, 11/21, 9 a.m. - Sun, 11/23, 8 p.m.





Date: 11/4/2022 Author: Ben Hill Project: Route 66 Marathon - Page 3 Phase 3 Revision 2 2022

Comments:

Phase III, Close Sat, 11/22, 5 a.m. - Sun, 11/23, 8 p.m.







