



City of Tulsa

SPECIAL EVENT PERMIT APPLICATION

Summary of Event

Name of Event: Arnie's Bar 67th Annual St Patrick's Day Date(s) of Event: 3/17-18/2023
 Location Address: 318 E 2ND ST S Council District(s): 1
 Event Description: Arnie's Bar 67th Annual St Patrick's Day Celebration with live music, food trucks, beer.

Event Category: Festival/Celebration

Event Includes: Amplified Sound, Tent/Canopy, Generator/Electricity, Beer/Alcohol Sales, Public Right of Way, Lane Closure, Live Entertainment, Food Sales, Merchandise Sales, No Parking Signage, Sidewalk Closure, Private Property, Street Closure

Anticipated Attendance: Total: 3000 Per Day: 3000

Anticipated Participants: Total: 3000 Per Day: 3000

Number of Events for Monthly Event: No - NA

Host Organization, Applicant and Professional Event Organizer Information

Host Organization: Arnie's Bar Website: https://www.arniesbar.com/

Chief Officer of Host Organization: Chris Armstrong

Email and Phone: chris.bluedome@gmail.com 918-812-6219

Applicant Name: Arnie's Bar - Chris Armstrong

Email and Phone: chris.bluedome@gmail.com 918-812-6219

Professional Event Organizer: NA

Email and Phone:

On-site Contact: Chris Armstrong Mobile: 918-812-6219

Billing Contact: Arnie's Bar Phone: 918-812-6219

Billing Address: 318 E. 2nd St
Tulsa OK 74120

Event Timeline and Lane/Street Closure Information

Event Setup: Date: 03/16/2023 Time: 8am
Street Closure for Event Setup: Date: 03/16/2023 Time: 8am
Street(s) to be Closed for Event Setup: Elgin Ave between 2nd St and 3rd St. See Phase I-V TCP maps.

Event Start: Date: 03/17/2023 Time: 10am
Street Closure for Event Start: Date: 03/16/2023 Time: 1pm
Street(s) to be Closed for Event Start: 2nd St between Detroit Ave and Elgin Ave. Including the intersection 2nd St and Elgin Ave.

Run, Walk, Parade Start Time: NA
Daily Event Hours: 10am (03/17) to 2am (03/18)

Event End: Date: 03/18/2022 Time: 2am
Street Reopens after Event End: Date: 03/18/2022 Time: Noon
Event Teardown: Date: 03/18/2022 Time: 6am
Street Reopens after Event Teardown: Date: 03/18/2022 Time: Noon

Secondary Permits Required

Beer Sales, Alcohol Sales: High point beer sales, Alcohol Sales
Number of Food Vendors: 5
Number of Food Trucks: 5
Food Cooked on-site: Yes Fuel(s) to be used: Electric, Gas
Number of Item Vendors: 1 Number of Service Vendors: 0
Number of Tents/Canopies: 4 Provider and Phone: 2-20X20, 1-20X40 (2-20X20 together) & 1-40X120. Party Pro Rents (918) 622-8102
Number of Inflatables: 0 Provider and Phone: NA,
Number of Amusement Rides: 0 Provider and Phone: NA
Use of fireworks, rockets, lasers, or other pyrotechnics: No
Provider and Phone: NA,

Security, Medical, Traffic Control, Crowd Management and Parking Plans

Security and/or Police: Contact, Email and Phone: TPD and T-shirt security TBD

Medical and/or First Aid Services: Contact, Email and Phone: NA

Traffic Control Barricade Company: Contact, Email and Phone: RoadSafe Traffic Systems (918) 425-4500

Equipment Setup: Date:03/16/2022 Time: 8am Equipment Pickup: Date: 03/18/2022 Time: Noon

Crowd Management Fencing Company: Contact, Email and Phone: National Rent a Fence (918) 919-7159

Equipment Setup: Date:03/16/2023 Time: 8am Equipment Pickup: Date: 03/18/2023 Time: 10am

Parking Type: Parking Garage, Street, Unpaved Lot, Paved Lot

Transportation Service: No service

Transportation Service: Contact, Email and Phone: NA

Sponsor and Other Event Information

Event Sponsor(s): Arnie's Bar/LDF/RNDC

Name of Park and Location, if applicable: NA

Drone: No

Portable Toilets: Provider and Phone: Porta John of Tulsa (918) 836-8657

Total Number of Portable Toilets: 15 Number of ADA Accessible Portable Toilets: 1

Equipment Setup: Date: 03/16/2023 Time: 1pm

Equipment Pickup: Date: 03/18/2023 Time: 10am

Other information: Rain date: 03/18/2023. Same road closure timeline before and after event.
American Parking lot behind Red's Bar will be closed 6 a.m. 03/17 to 6 a.m. 03/18.

Entertainment and Related Activities

Number of Stages: 1

Number of Performers/Bands: 6

Performer/Band name and music type: Irish/Celtic TBD

Sound Amplification: Yes

Start Time: 10am

Finish Time: 1:30am

Please describe the sound equipment that will be used for your event:

Amplified Speakers 4 Monitors 2 Double Stacks and Mixing Board

Sound checks conducted prior to the event: Yes

Start Time: 9am

Finish Time: 9:30am

Describe hot air balloons, fire lanterns or similar devices used at event:

NA

Describe the use of any signs, banners, decorations, or special lighting used at event:

Printed Signs attached to fencing and tents

Mitigation of Impact

Please describe your plan for cleanup and removal of recyclable goods, waste and garbage during and after your event: Cleanup Crew on staff all day

Number of Trash Receptacles: 25

Number of Dumpsters: 2

Number of Recycling Containers: 2

Cleanup Service Provider and Phone, if applicable: NA

Equipment Setup: Date:

Time:

Equipment Pickup: Date:

Time:

Presented Event Concept to:

Business Assn

Affidavit of Applicant

I certify that the information contained in this Application is true and correct to the best of my knowledge and belief. That I have read, understand, and agree to abide by the rules and regulations governing this Event. I agree to comply with all requirements of the City, County and State, and any other regulatory entity related to this Event. I agree to pay and be financially responsible for any costs and fees that may be incurred by the City of Tulsa due to the Event. I further agree to indemnify and hold harmless the City of Tulsa, and all City of Tulsa officers, employees, agents, representatives, from any claims (including cost of defending such claims) or damages that may arise from activities related to the Event. I understand that a Permit does not excuse my failure to comply with orders of law enforcement personnel, firefighters, City Event personnel, or emergency workers, and does not provide immunity from civil claims third parties that are based upon injuries sustained at, or in conjunction with this Event.

Initials: On File

For City of Tulsa Special Events Committee Use Only

Date received: 01/12/2023 Date routed: 01/24/2023 Date for review: 02/08/2023

Special Events Committee Recommendation: _____ Yes No

Date routed to Mayor: _____ Mayor's Recommendation: _____ Yes No

Date routed to Council: _____ City Council Approval: _____ Yes No

Date Permit Issued: _____ Comments: TCP maps revised 01/21/2023. Form revised
01/24/2023. SEC meeting 01/25/2023. Mayor
agenda 02/01/2023. CC agenda 02/08/2023.

ALLEY

RED'S

ELGIN AVE

FOOD TRUCK

FOOD TRUCK

FOOD TRUCK

FOOD TRUCK

FOOD TRUCK

G G

BAR

G G

2ND ST.

20 x 20 TENT

SHIRTS

BAR

20 x 20 TENT

G G

ALLEY

Arnie's Bar
since 1956

ARNIE'S BAR



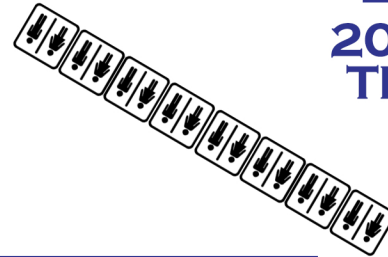
BLUE DOME

BAR

40 x 120 TENT

20 x 40 TENT

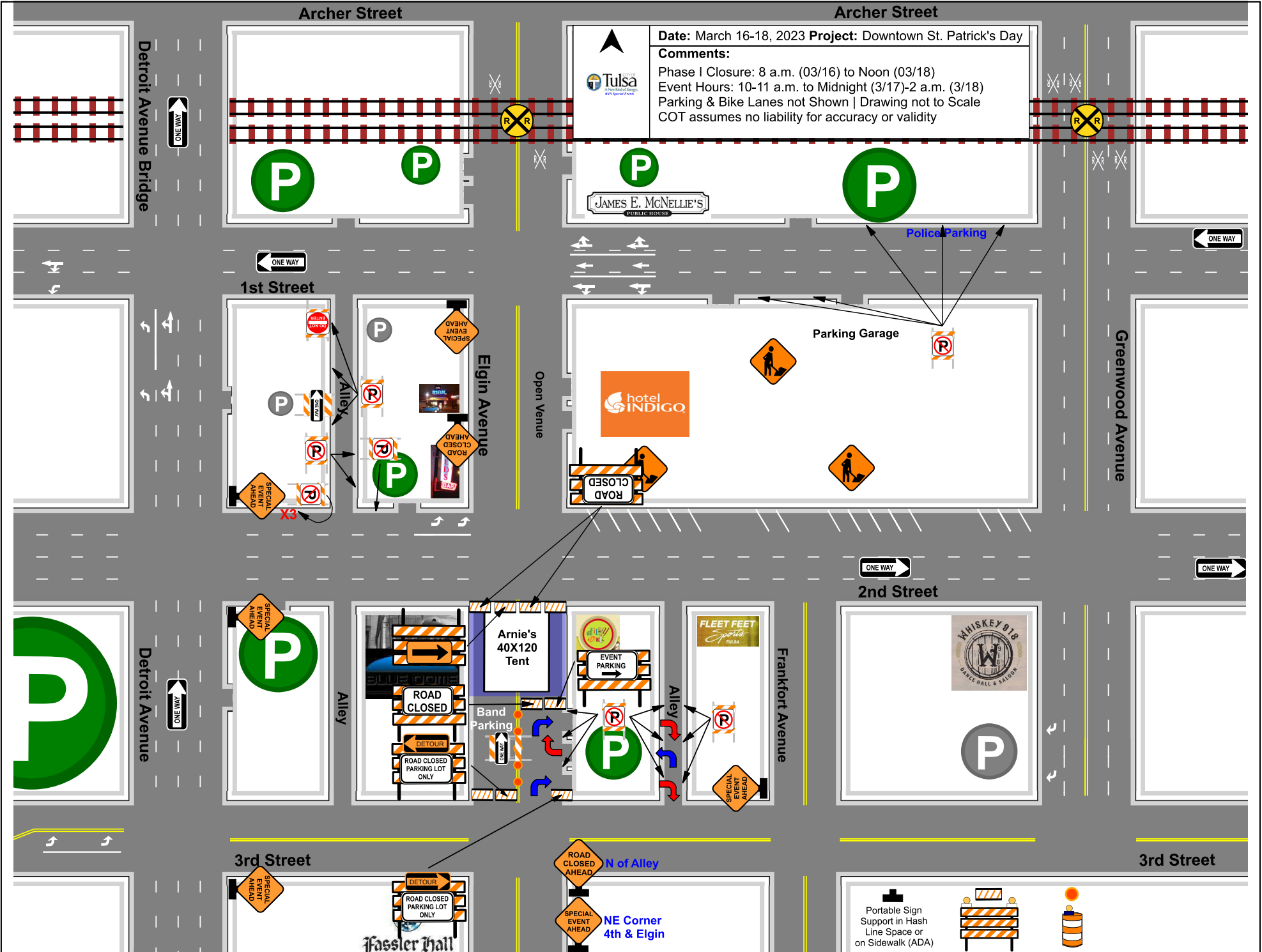
BAR



STAGE

67TH ANNUAL
ST. PATRICK'S DAY
CELEBRATION
3/17/2023

-  EVENT FENCING
-  ENTRY/EXIT GATES
-  PORTA POTTIES



Date: March 16-18, 2023 **Project:** Downtown St. Patrick's Day
Comments:
 Phase I Closure: 8 a.m. (03/16) to Noon (03/18)
 Event Hours: 10-11 a.m. to Midnight (3/17)-2 a.m. (3/18)
 Parking & Bike Lanes not Shown | Drawing not to Scale
 COT assumes no liability for accuracy or validity

JAMES E. McNELLIE'S
 PUBLIC HOUSE

hotel INDIGO

Arnie's
 40X120
 Tent

WHISKEY 918
 DANCE HALL & SALOON

Fassler Hall

Portable Sign Support in Hash Line Space or on Sidewalk (ADA)

ROAD CLOSED AHEAD
 SPECIAL EVENT AHEAD
 N of Alley
 NE Corner 4th & Elgin

ONE WAY

ONE WAY

ONE WAY

ONE WAY

ONE WAY

Detroit Avenue Bridge

1st Street

2nd Street

3rd Street

3rd Street

Archer Street

Archer Street

Alley

Elgin Avenue

Open Venue

Frankfort Avenue

Greenwood Avenue

Detroit Avenue

Alley

Band Parking

Alley

Parking Garage

Police Parking

SPECIAL EVENT AHEAD

SPECIAL EVENT AHEAD

ROAD CLOSED AHEAD

ROAD CLOSED

ROAD CLOSED

ROAD CLOSED PARKING LOT ONLY

ROAD CLOSED AHEAD

SPECIAL EVENT AHEAD

SPECIAL EVENT AHEAD

ROAD CLOSED PARKING LOT ONLY

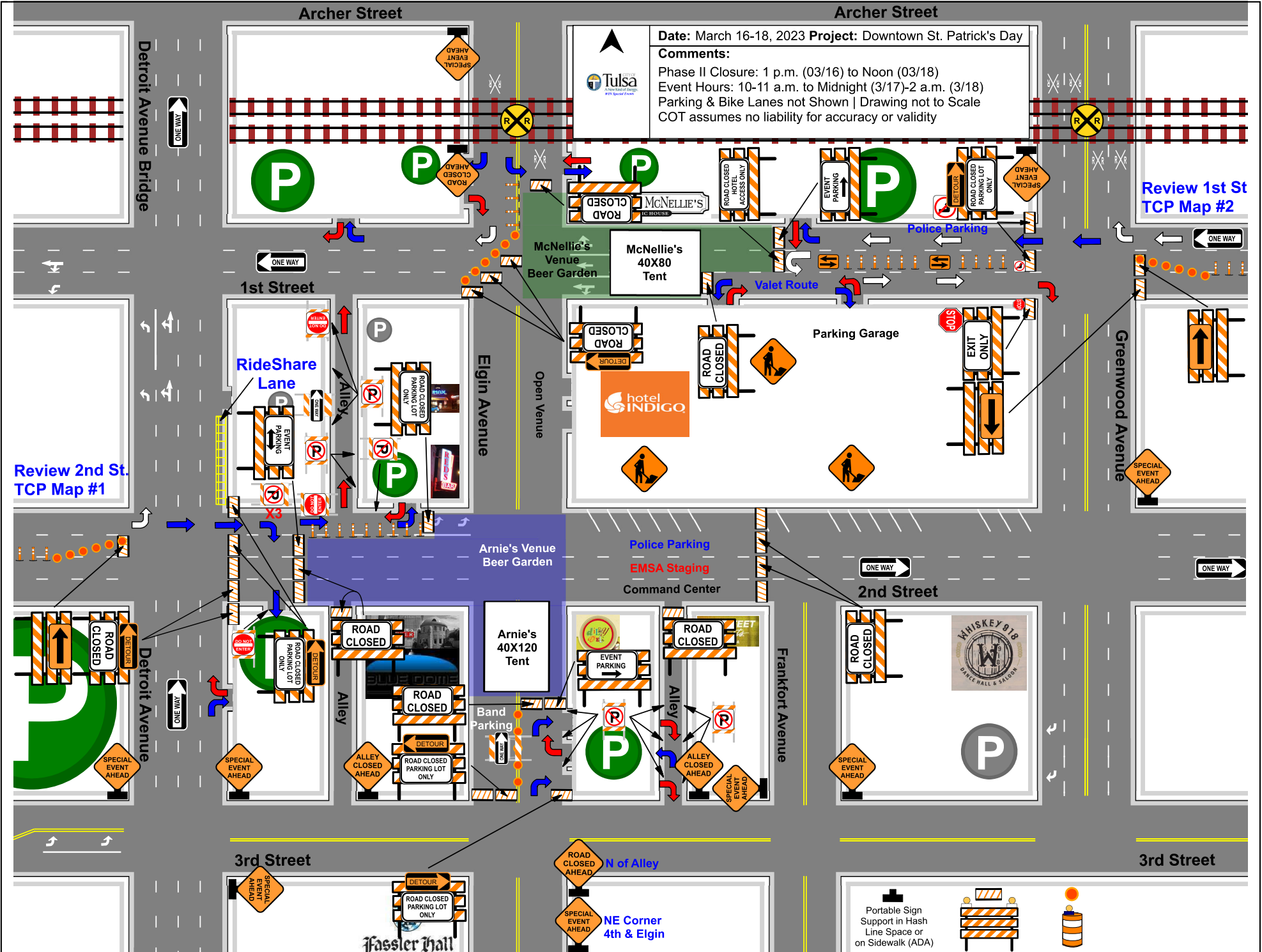
ROAD CLOSED AHEAD

SPECIAL EVENT AHEAD

N of Alley

NE Corner 4th & Elgin

Portable Sign Support in Hash Line Space or on Sidewalk (ADA)



Date: March 16-18, 2023 **Project:** Downtown St. Patrick's Day

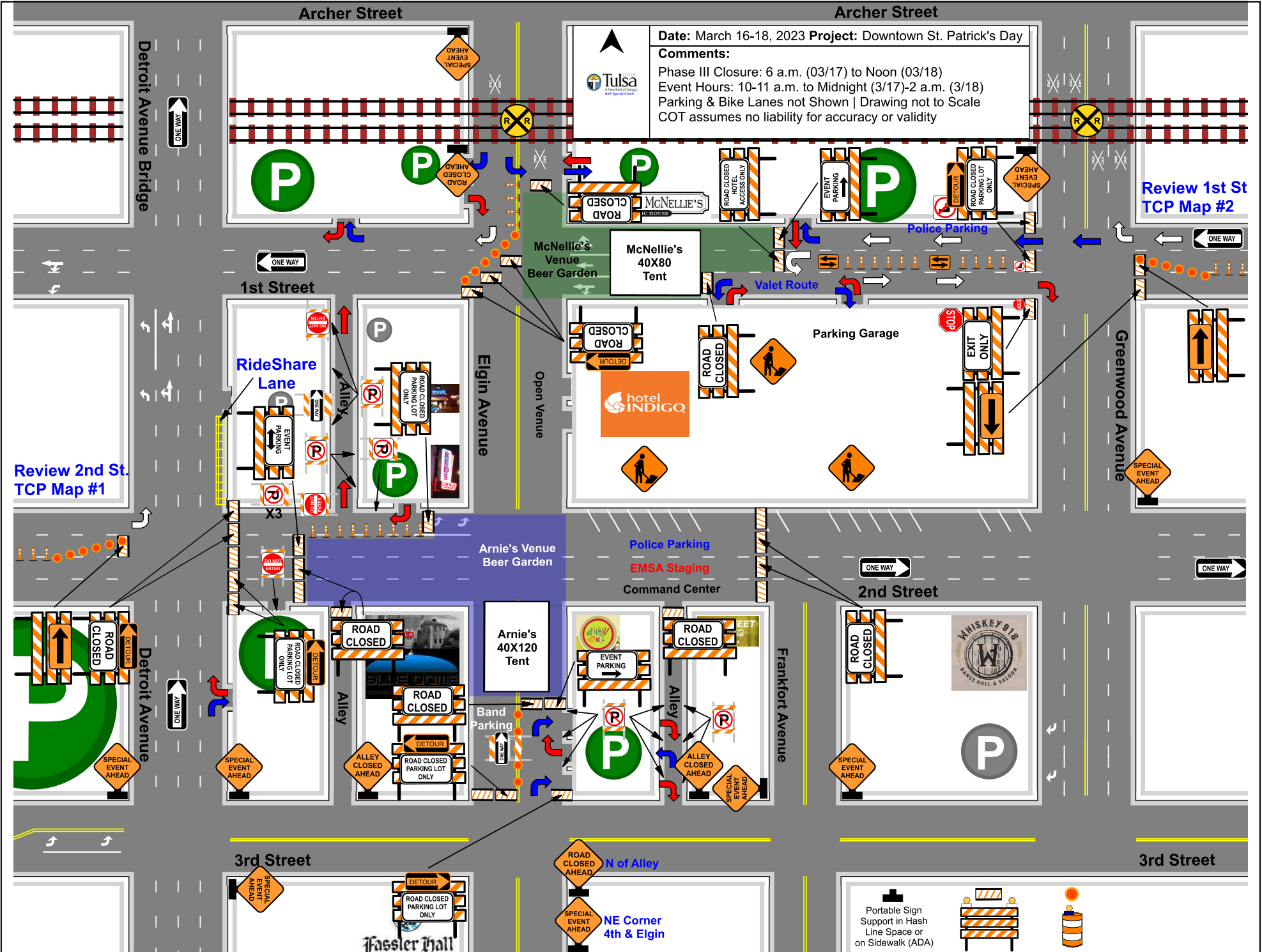
Comments:
 Phase II Closure: 1 p.m. (03/16) to Noon (03/18)
 Event Hours: 10-11 a.m. to Midnight (3/17)-2 a.m. (3/18)
 Parking & Bike Lanes not Shown | Drawing not to Scale
 COT assumes no liability for accuracy or validity



Review 2nd St TCP Map #1

Review 1st St TCP Map #2

Portable Sign Support in Hash Line Space or on Sidewalk (ADA)



Date: March 16-18, 2023 **Project:** Downtown St. Patrick's Day
Comments:
 Phase III Closure: 6 a.m. (03/17) to Noon (03/18)
 Event Hours: 10-11 a.m. to Midnight (3/17)-2 a.m. (3/18)
 Parking & Bike Lanes not Shown | Drawing not to Scale
 COT assumes no liability for accuracy or validity

Review 2nd St
TCP Map #1

Review 1st St
TCP Map #2

Portable Sign
Support in Hash
Line Space or
on Sidewalk (ADA)

ROAD CLOSED AHEAD
SPECIAL EVENT AHEAD
N of Alley
NE Corner
4th & Elgin

SPECIAL EVENT AHEAD

DETOUR
ROAD CLOSED
PARKING LOT ONLY

ROAD CLOSED

ROAD CLOSED

ROAD CLOSED

ROAD CLOSED

ROAD CLOSED

Police Parking
EMSA Staging
Command Center

RideShare
Lane

ROAD CLOSED

ROAD CLOSED

ROAD CLOSED

ROAD CLOSED

ROAD CLOSED

ROAD CLOSED

ROAD CLOSED

ROAD CLOSED

ROAD CLOSED

ROAD CLOSED

ROAD CLOSED

ROAD CLOSED

ROAD CLOSED

ROAD CLOSED

ROAD CLOSED

ROAD CLOSED

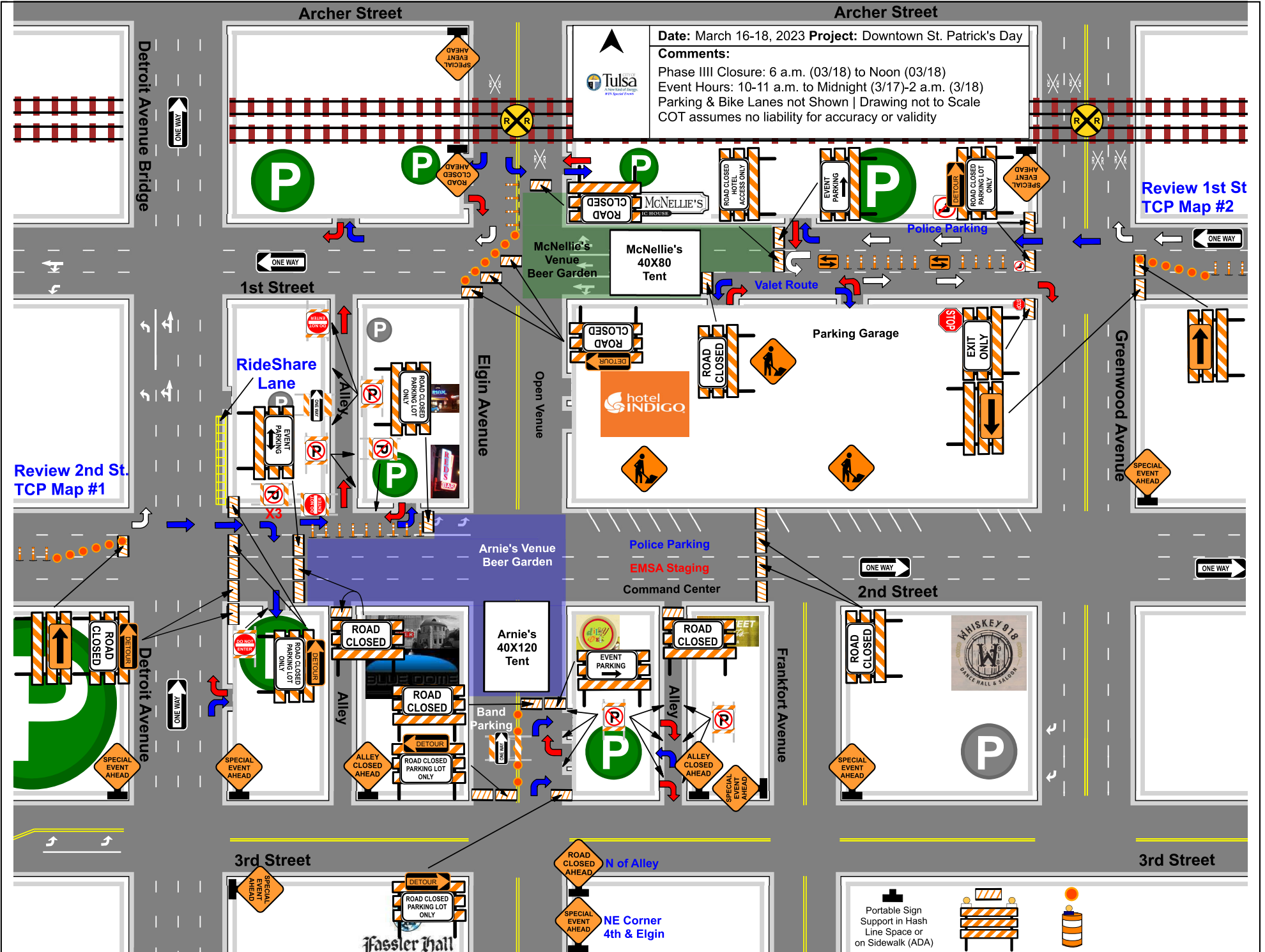
ROAD CLOSED

ROAD CLOSED

ROAD CLOSED

ROAD CLOSED

ROAD CLOSED



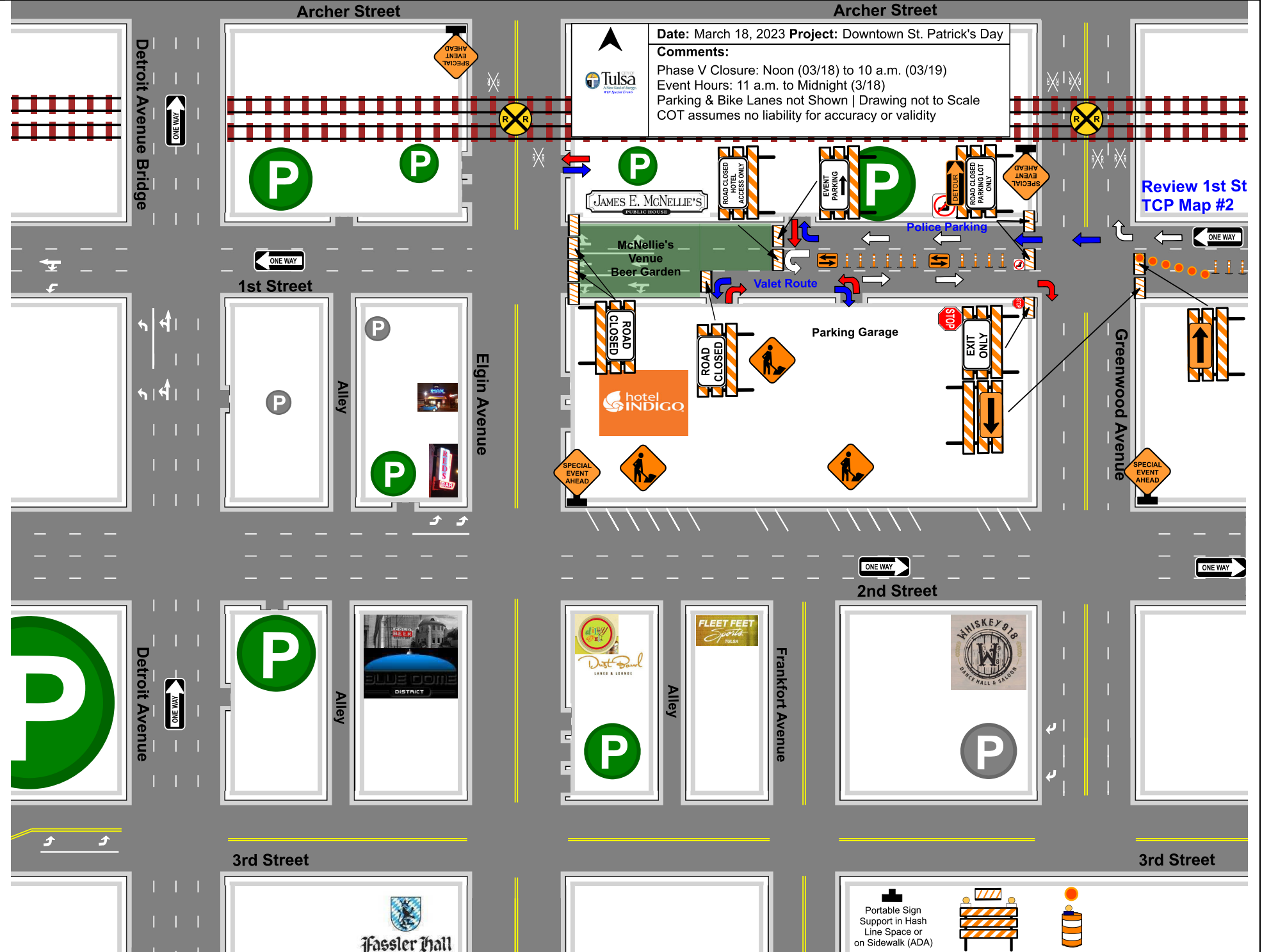
Date: March 16-18, 2023 **Project:** Downtown St. Patrick's Day
Comments:
 Phase III Closure: 6 a.m. (03/18) to Noon (03/18)
 Event Hours: 10-11 a.m. to Midnight (3/17)-2 a.m. (3/18)
 Parking & Bike Lanes not Shown | Drawing not to Scale
 COT assumes no liability for accuracy or validity

Review 2nd St
TCP Map #1

Review 1st St
TCP Map #2

ROAD CLOSED AHEAD
SPECIAL EVENT AHEAD
N of Alley
NE Corner
4th & Elgin

Portable Sign
Support in Hash
Line Space or
on Sidewalk (ADA)



Date: March 18, 2023 **Project:** Downtown St. Patrick's Day
Comments:
 Phase V Closure: Noon (03/18) to 10 a.m. (03/19)
 Event Hours: 11 a.m. to Midnight (3/18)
 Parking & Bike Lanes not Shown | Drawing not to Scale
 COT assumes no liability for accuracy or validity

Review 1st St
 TCP Map #2

ONE WAY

ONE WAY

2nd Street

3rd Street

3rd Street

Portable Sign
 Support in Hash
 Line Space or
 on Sidewalk (ADA)



ONE WAY

ONE WAY

1st Street

ONE WAY

ONE WAY

2nd Street

3rd Street

3rd Street

Portable Sign
 Support in Hash
 Line Space or
 on Sidewalk (ADA)



ONE WAY

ONE WAY

1st Street

ONE WAY

ONE WAY

2nd Street

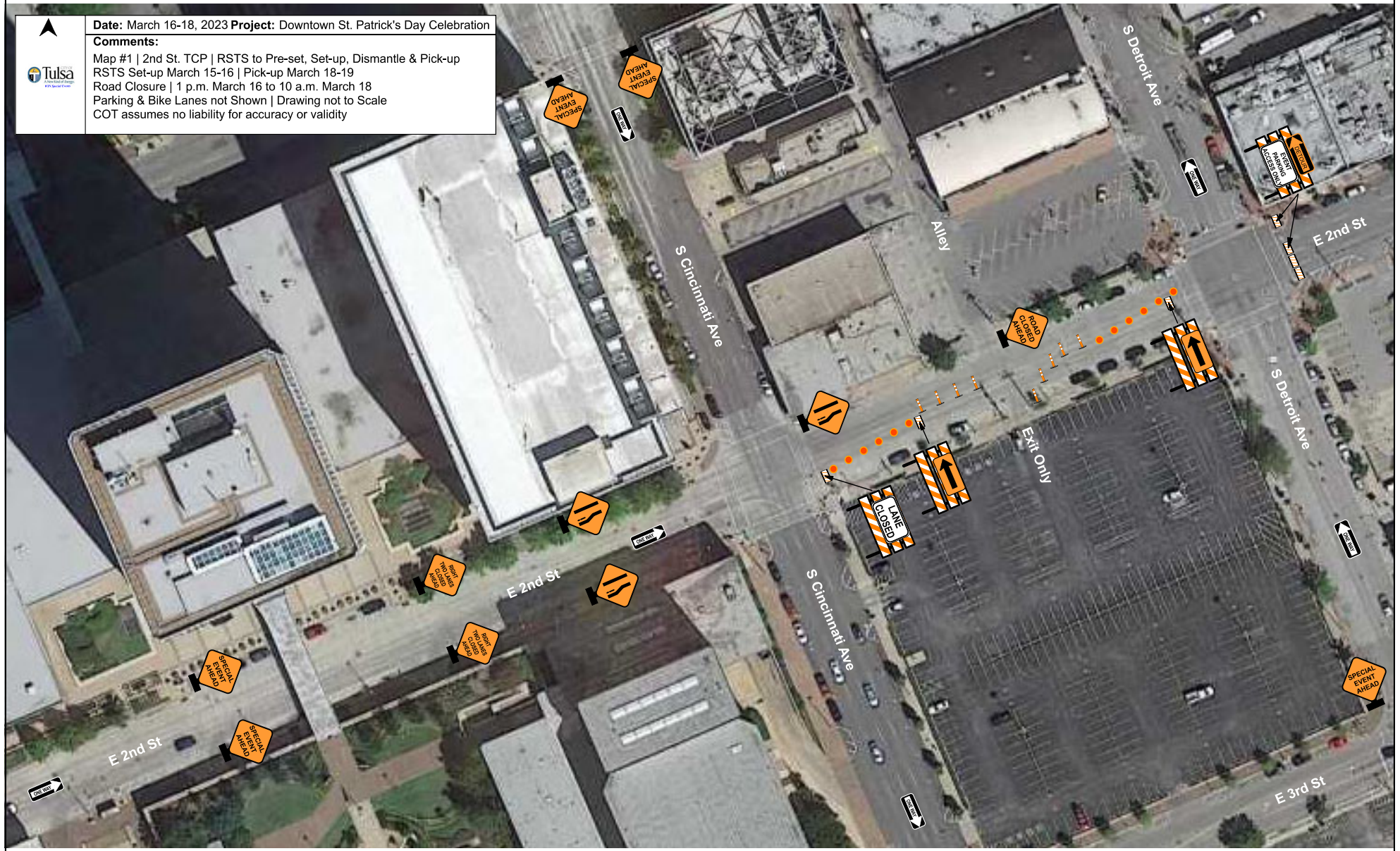
3rd Street

3rd Street

Portable Sign
 Support in Hash
 Line Space or
 on Sidewalk (ADA)



Date: March 16-18, 2023 **Project:** Downtown St. Patrick's Day Celebration
Comments:
Map #1 | 2nd St. TCP | RSTS to Pre-set, Set-up, Dismantle & Pick-up
RSTS Set-up March 15-16 | Pick-up March 18-19
Road Closure | 1 p.m. March 16 to 10 a.m. March 18
Parking & Bike Lanes not Shown | Drawing not to Scale
COT assumes no liability for accuracy or validity





Date: March 16-18, 2023 **Project:** Downtown St. Patrick's Day Celebration
Comments:
Map #2 | 1st St. TCP | RSTS to Pre-set, Set-up, Dismantle & Pick-up
RSTS Set-up March 15-16 | Pick-up March 18-19
Road Closure | 1 p.m. March 16 to 10 a.m. March 18
Parking & Bike Lanes not Shown | Drawing not to Scale
COT assumes no liability for accuracy or validity



SPECIAL EVENT AHEAD

SPECIAL EVENT AHEAD
NE Corner of
2nd St/Greenwood

ROAD CLOSED AHEAD

ROAD CLOSED AHEAD

ROAD CLOSED AHEAD

ROAD CLOSED AHEAD

ROAD CLOSED AHEAD

SPECIAL EVENT AHEAD

LET'S PARTY AND DRIVE CAREFULLY

LET'S PARTY AND DRIVE CAREFULLY

SPECIAL EVENT AHEAD

SPECIAL EVENT AHEAD

ONE WAY

E 1st St

E 1st St

E 1st St

E 1st St

S Greenwood Ave

S Greenwood Ave

S Hartford Ave

E 2nd St

E 2nd St

S Kenosha Ave