



City of Tulsa

SPECIAL EVENT PERMIT APPLICATION

Summary of Event

Name of Event: Arnie's Bar 66th Annual St Patrick's DayDate(s) of Event: March 17, 2022Location Address: 318 E 2ND ST SCouncil District(s): 4Event Description: 66th Annual St Patrick's Day Festival**Event Category:** Street/Block Party

Event Includes: Amplified Sound, Tent/Canopy, Generator/Electricity, Beer/Alcohol Sales, Public Right of Way, Lane Closure, Live Entertainment, Food Sales, Merchandise Sales, No Parking Signage, Sidewalk Closure, Private Property, Street Closure

Anticipated Attendance: Total: 3000Per Day: 3000Anticipated Participants: Total: 3000Per Day: 3000

Number of Events for Monthly Event: NA

Host Organization, Applicant and Professional Event Organizer Information

Host Organization: Arnie's BarWebsite: https://www.arniesbar.com/Chief Officer of Host Organization: Chris ArmstrongEmail and Phone: 918-812-6219Applicant Name: Arnie's Bar - Chris ArmstrongEmail and Phone: chris.bluedome@gmail.com 918-812-6219

Professional Event Organizer: NA

Email and Phone:

On-site Contact: Chris ArmstrongMobile: 918-812-6219Billing Contact: Arnie's BarPhone: 918-812-6219Billing Address: 318 E. 2nd St
Tulsa OK 74120

Event Timeline and Lane/Street Closure Information

Event Setup: Date: 03/16/2022 Time: 1:00 pm
Street Closure for Event Setup: Date: 03/16/2022 Time: 1:00 pm
Street(s) to be Closed for Event Setup: 2nd St between Detroit Ave and Elgin Ave. Elgin Ave between 2nd St and 3rd St. Including the intersection of 2nd St and Elgin Ave.

Event Start: Date: 03/17/2022 Time: 10:00 am
Street Closure for Event Start: Date: 03/16/2022 Time: 1:00 pm
Street(s) to be Closed for Event Start: 2nd St between Detroit Ave and Elgin Ave. Elgin Ave between 2nd St and 3rd St. Including the intersection of 2nd St and Elgin Ave.

Run, Walk, Parade Start Time: NA
Daily Event Hours: 10:00 a.m. 03/17 to 2:00 a.m. 03/18

Event End: Date: 03/18/2022 Time: 2:00 am
Street Reopens after Event End: Date: 03/18/2022 Time: 10:00 am

Event Teardown: Date: 03/18/2022 Time: 6:00 am
Street Reopens after Event Teardown: Date: 03/18/2022 Time: 10:00 am

Secondary Permits Required

Beer Sales, Alcohol Sales: High point beer sales, Alcohol Sales
Number of Food Vendors: 5
Number of Food Trucks: 5
Food Cooked on-site: Yes Fuel(s) to be used: Electric, Gas
Number of Item Vendors: 1 Number of Service Vendors: 0
Number of Tents/Canopies: 2-20X20 Provider and Phone: Party Pro Rents (918) 622-8102
1-40X120
Number of Inflatables: 0 Provider and Phone: NA,
Number of Amusement Rides: 0 Provider and Phone: NA
Use of fireworks, rockets, lasers, or other pyrotechnics: No
Provider and Phone: NA,

Security, Medical, Traffic Control, Crowd Management and Parking Plans

Security and/or Police: Contact, Email and Phone: Mike Cawiezell TPD (563) 676-9595

Medical and/or First Aid Services: Contact, Email and Phone: NA

Traffic Control Barricade Company: Contact, Email and Phone: RoadSafe Traffic Systems (918) 425-4500

Equipment Setup: Date:03/16/2022 Time: 1:00 pm Equipment Pickup: Date: 03/18/2022 Time: 10:00 am

Crowd Management Fencing Company: Contact, Email and Phone: National Rent a Fence (918) 919-7159

Equipment Setup: Date:03/16/2022 Time: 1:00 pm Equipment Pickup: Date: 03/18/2022 Time: 10:00 am

Parking Type: Parking Garage, Street, Unpaved Lot, Paved Lot

Transportation Service: No service

Transportation Service: Contact, Email and Phone: NA

Sponsor and Other Event Information

Event Sponsor(s): Arnie's Bar/LDF/Redbull

Name of Park and Location, if applicable: NA

Drone: No

Portable Toilets: Provider and Phone: Porta John of Tulsa (918) 836-8657

Total Number of Portable Toilets: 15 Number of ADA Accessible Portable Toilets: 1

Equipment Setup: Date: 03/16/2022 Time: 1:00 pm

Equipment Pickup: Date: 03/18/2022 Time: 10:00 am

Other information: Rain date: 03/18/2022. Same road closure timeline before and after event. 2nd St reopens at 10 a.m. Elgin Ave between 2nd St and 3rd St reopens between 10 a.m. and Noon. Coordinated traffic control plan with McNellies St Patrick's Day event. See maps. Phase II map - 2nd St and Detroit Ave for eastbound traffic will be closed from 8 p.m. 03/17 to a.m. 03/18 for pedestrian safety.

Entertainment and Related Activities

Number of Stages: 1

Number of Performers/Bands: 5

Performer/Band name and music type: Irish/Celtic TBD

Sound Amplification: Yes

Start Time: 12:00 pm

Finish Time: 1:30 am

Please describe the sound equipment that will be used for your event:

Amplified Speakers 4 Monitors 2 Double Stacks and Mixing Board

Sound checks conducted prior to the event: No

Start Time:

Finish Time:

Describe hot air balloons, fire lanterns or similar devices used at event:

NA

Describe the use of any signs, banners, decorations, or special lighting used at event:

Printed Signs attached to fencing and tents

Mitigation of Impact

Please describe your plan for cleanup and removal of recyclable goods, waste and garbage during and after your event: Cleanup Crew on staff all day

Number of Trash Receptacles: 25

Number of Dumpsters: 2

Number of Recycling Containers: 0

Cleanup Service Provider and Phone, if applicable: NA

Equipment Setup: Date:

Time:

Equipment Pickup: Date:

Time:

Presented Event Concept to:

Neighborhood Assn (letter of support/endorsement)

Affidavit of Applicant

I certify that the information contained in this Application is true and correct to the best of my knowledge and belief. That I have read, understand, and agree to abide by the rules and regulations governing this Event. I agree to comply with all requirements of the City, County and State, and any other regulatory entity related to this Event. I agree to pay and be financially responsible for any costs and fees that may be incurred by the City of Tulsa due to the Event. I further agree to indemnify and hold harmless the City of Tulsa, and all City of Tulsa officers, employees, agents, representatives, from any claims (including cost of defending such claims) or damages that may arise from activities related to the Event. I understand that a Permit does not excuse my failure to comply with orders of law enforcement personnel, firefighters, City Event personnel, or emergency workers, and does not provide immunity from civil claims third parties that are based upon injuries sustained at, or in conjunction with this Event.

Initials: On File

For City of Tulsa Special Events Committee Use Only

Date received: 01/24/2022 Date routed: 02/23/2022 Date for review: 03/02/2022

Special Events Committee Recommendation: _____ Yes No

Date routed to Mayor: _____ Mayor's Recommendation: _____ Yes No

Date routed to Council: _____ City Council Approval: _____ Yes No

Date Permit Issued: _____ Comments: Form and map revised 02/23/2022.

Archer Street

Archer Street

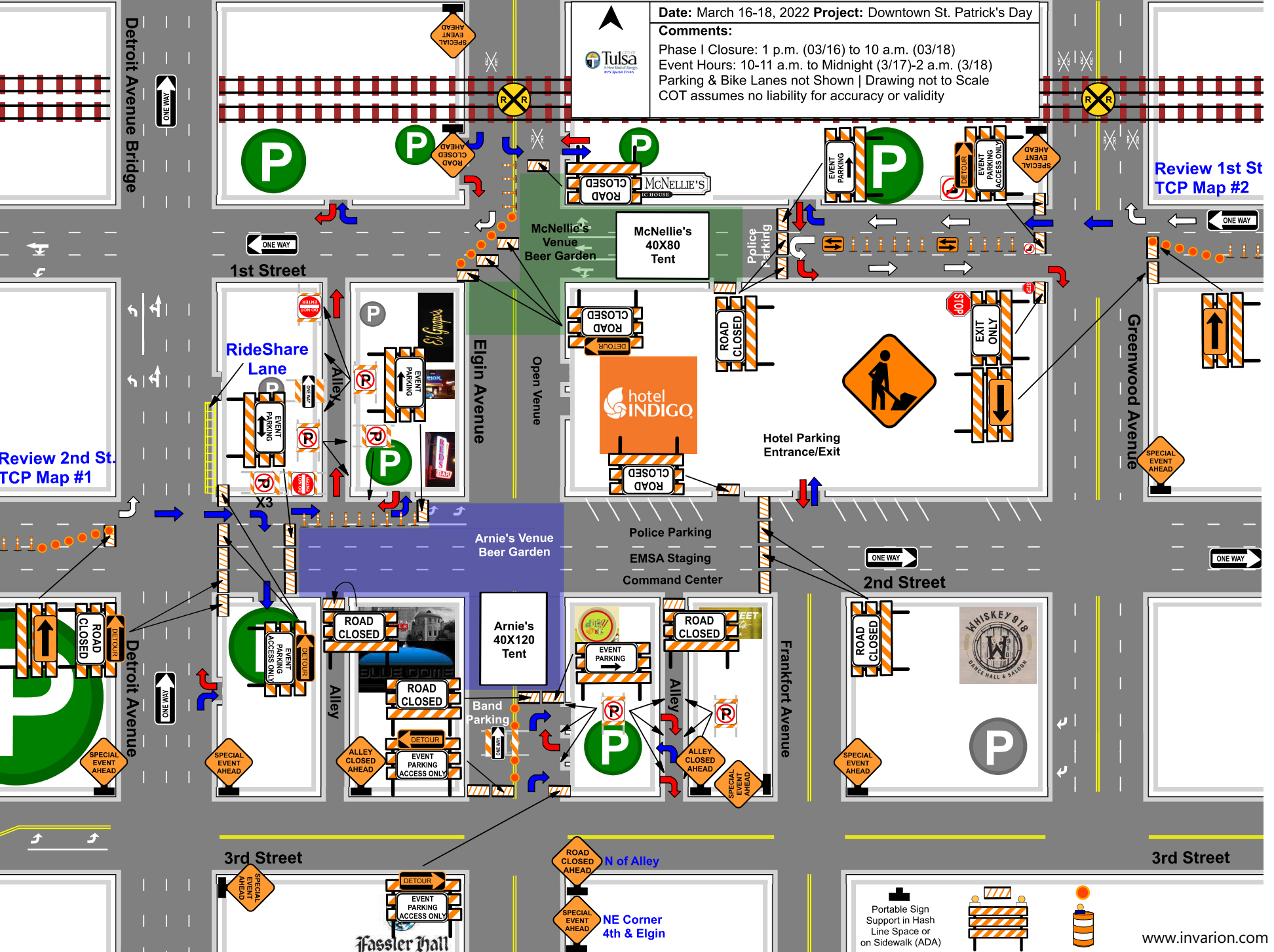
Detroit Avenue Bridge
ONE WAY

Review 2nd St TCP Map #1

Review 1st St TCP Map #2

Date: March 16-18, 2022 **Project:** Downtown St. Patrick's Day

Comments:
 Phase I Closure: 1 p.m. (03/16) to 10 a.m. (03/18)
 Event Hours: 10-11 a.m. to Midnight (3/17)-2 a.m. (3/18)
 Parking & Bike Lanes not Shown | Drawing not to Scale
 COT assumes no liability for accuracy or validity



Portable Sign Support in Hash Line Space or on Sidewalk (ADA)

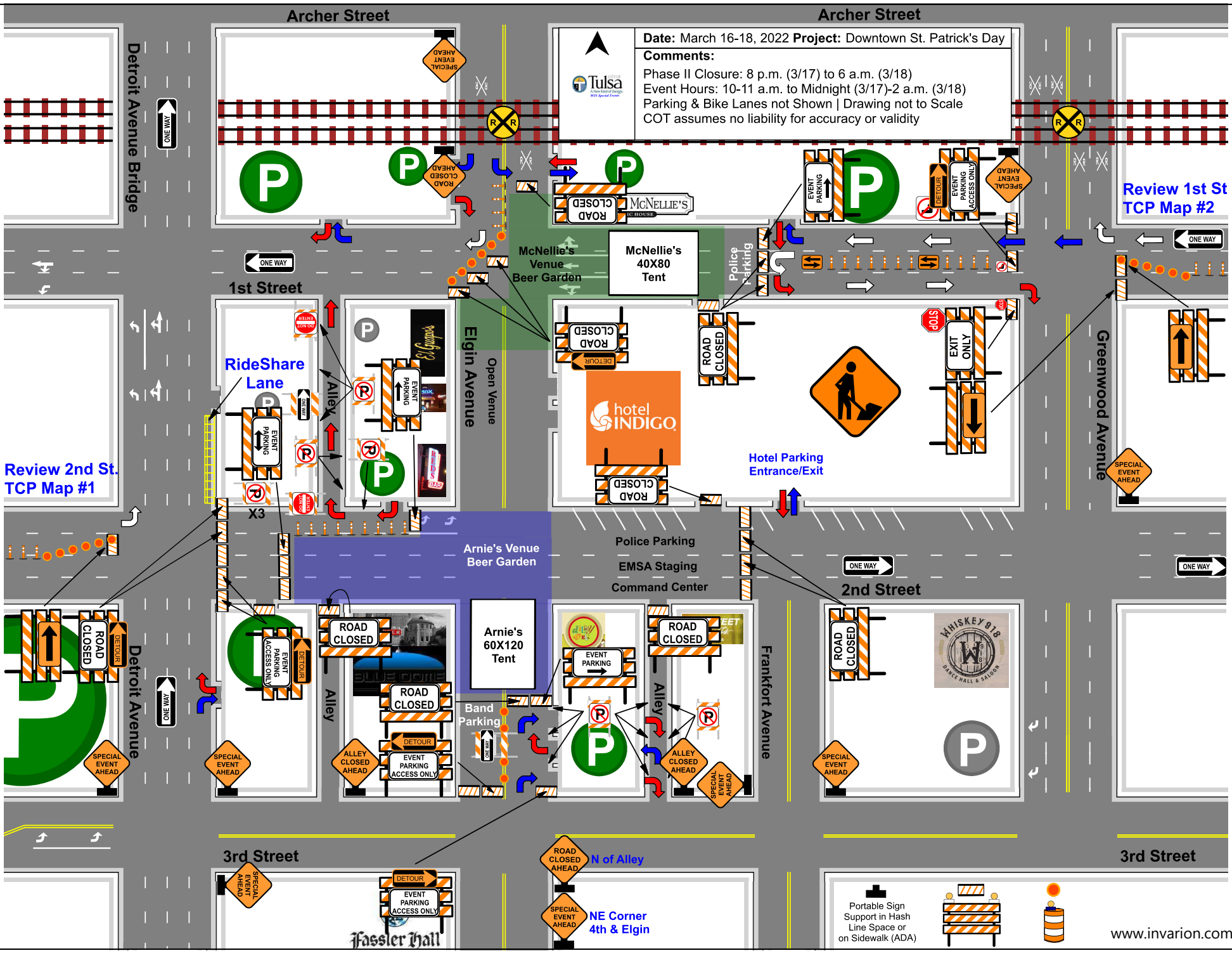
www.invarion.com

Archer Street

Archer Street

Date: March 16-18, 2022 **Project:** Downtown St. Patrick's Day

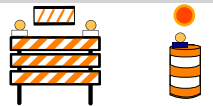
Comments:
 Phase II Closure: 8 p.m. (3/17) to 6 a.m. (3/18)
 Event Hours: 10-11 a.m. to Midnight (3/17)-2 a.m. (3/18)
 Parking & Bike Lanes not Shown | Drawing not to Scale
 COT assumes no liability for accuracy or validity



Review 1st St TCP Map #2

Review 2nd St TCP Map #1

Portable Sign Support in Hash Line Space or on Sidewalk (ADA)



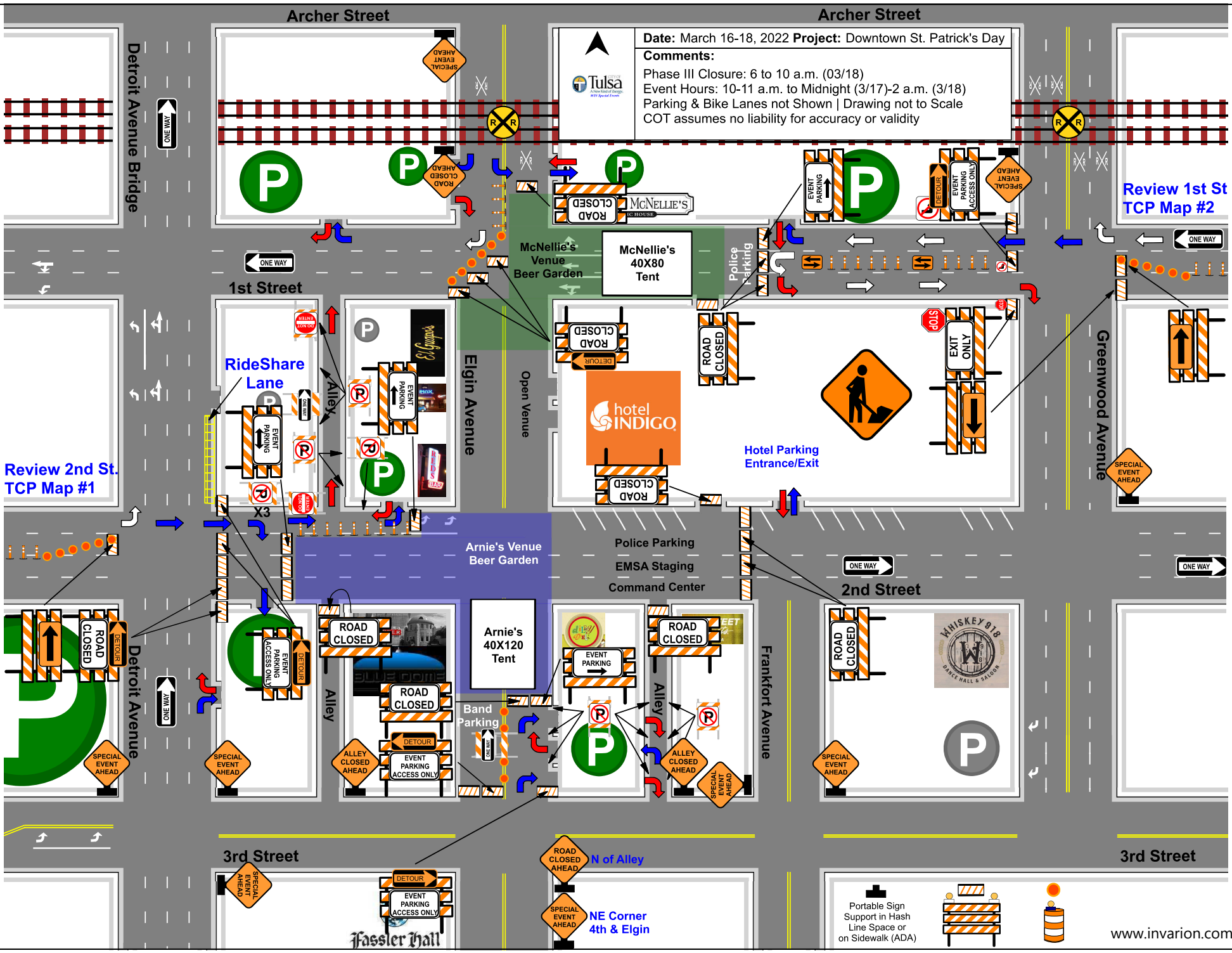
www.invarion.com

Archer Street

Archer Street

Date: March 16-18, 2022 **Project:** Downtown St. Patrick's Day

Comments:
 Phase III Closure: 6 to 10 a.m. (03/18)
 Event Hours: 10-11 a.m. to Midnight (3/17)-2 a.m. (3/18)
 Parking & Bike Lanes not Shown | Drawing not to Scale
 COT assumes no liability for accuracy or validity



Review 1st St
TCP Map #2

Review 2nd St
TCP Map #1

1st Street

2nd Street

3rd Street

3rd Street

Portable Sign
Support in Hash
Line Space or
on Sidewalk (ADA)

www.invarion.com

Fessler Hall

ROAD CLOSED AHEAD
SPECIAL EVENT AHEAD
N of Alley
NE Corner
4th & Elgin

Detroit Avenue Bridge

Detroit Avenue

Frankfort Avenue

Greenwood Avenue

Elgin Avenue

RideShare Lane

Hotel Parking
Entrance/Exit

Police Parking
EMSA Staging
Command Center

Open Venue

McNELLIE'S
McNellie's
40X80
Tent

hotel
INDIGO

Arnie's Venue
40X120
Tent

WHISKEY 918
DANCE HALL & SALOON

EVENT PARKING
ACCESS ONLY

EVENT PARKING

ROAD CLOSED

ROAD CLOSED

ROAD CLOSED

ROAD CLOSED

ROAD CLOSED

ROAD CLOSED

ROAD CLOSED

ROAD CLOSED

ROAD CLOSED

ROAD CLOSED

ROAD CLOSED

ROAD CLOSED

ROAD CLOSED

ROAD CLOSED

ROAD CLOSED

ROAD CLOSED

ROAD CLOSED

ROAD CLOSED

ROAD CLOSED

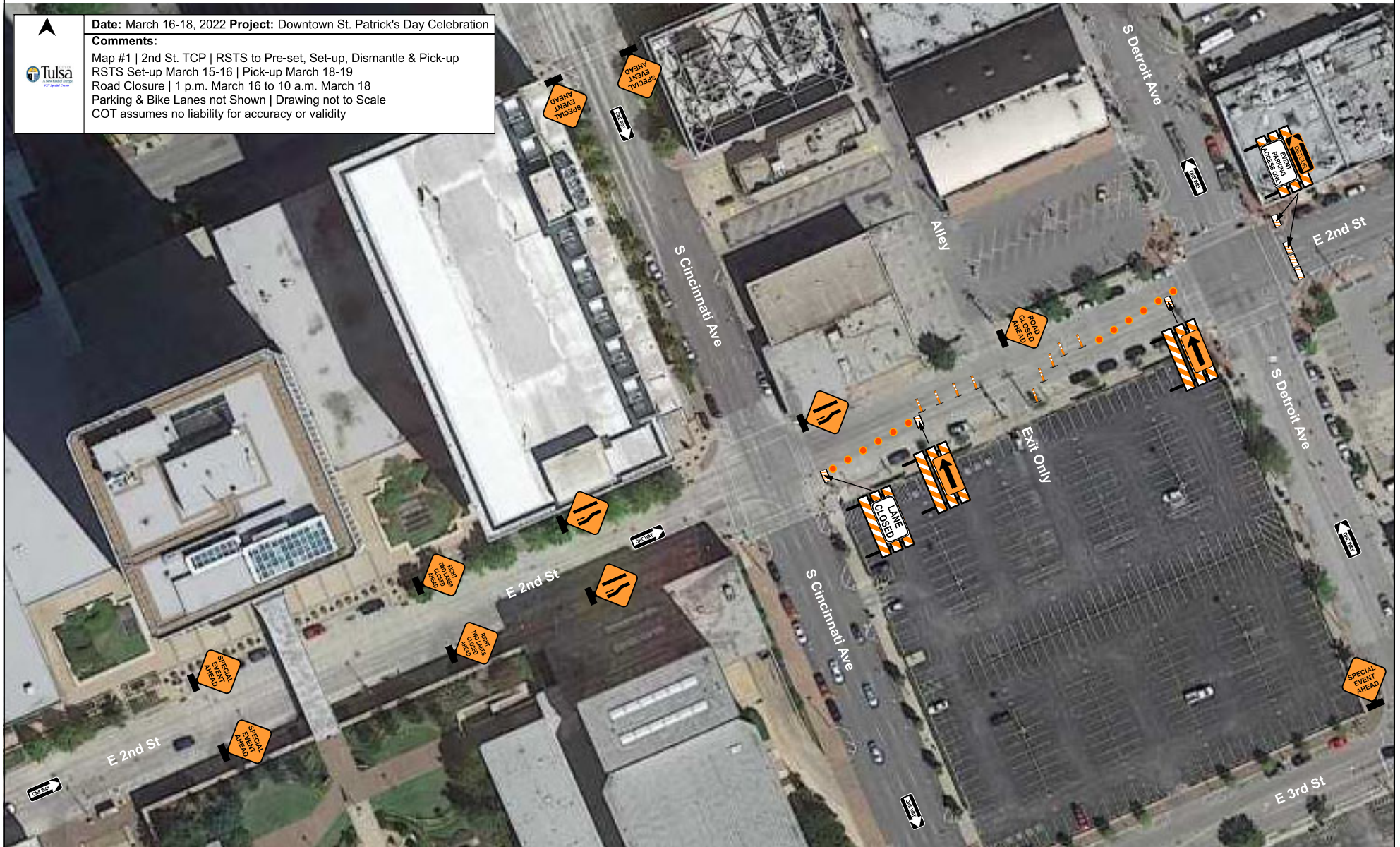
ROAD CLOSED




Date: March 16-18, 2022 **Project:** Downtown St. Patrick's Day Celebration

Comments:

Map #1 | 2nd St. TCP | RSTS to Pre-set, Set-up, Dismantle & Pick-up
RSTS Set-up March 15-16 | Pick-up March 18-19
Road Closure | 1 p.m. March 16 to 10 a.m. March 18
Parking & Bike Lanes not Shown | Drawing not to Scale
COT assumes no liability for accuracy or validity



 **Date:** March 16-18, 2022 **Project:** Downtown St. Patrick's Day Celebration
Comments:
Map #2 | 1st St. TCP | RSTS to Pre-set, Set-up, Dismantle & Pick-up
RSTS Set-up March 15-16 | Pick-up March 18-19
Road Closure | 1 p.m. March 16 to 10 a.m. March 18
Parking & Bike Lanes not Shown | Drawing not to Scale
COT assumes no liability for accuracy or validity

