



# City of Tulsa

## SPECIAL EVENT PERMIT APPLICATION

### Summary of Event

---

Name of Event: Irreverent Warriors - Tulsa Silkies Hike Date(s) of Event: April 10, 2021  
Location Address: 1109 E 6TH ST S Council District(s): 1, 4  
Event Description: We will be walking throughout the city on the sidewalks. Stopping at any unique photo opportunities, or sites to see (ex. Center of the Universe). We will be making a couple stops at pre-determined bar/grills to give the opportunity for a drink and/or snack. We will be stopping at a park, where we will enjoy a donated lunch, free adult beverages or water/gatorade, activities/games. We will have a support vehicle following the group, moving at the same pace, remaining against the shoulder of all roads with emergency flashers on. Will primarily be used for medical volunteers to remain close. Then continue back to the VFW to end where all our vehicles are parked.

Event Category: Miscellaneous

Event Includes: Amplified Sound, Public Right of Way, Public Park, Private Property

Anticipated Attendance: Total: 150 Per Day: 150

Anticipated Participants: Total: 150 Per Day: 150

Number of Events for Monthly Event: NA

### Host Organization, Applicant and Professional Event Organizer Information

---

Host Organization: Irreverent Warriors Inc. Website: https://www.irreverentwarriors.com/events/  
Chief Officer of Host Organization: Charles Schrader III  
Email and Phone: 918-284-2734  
Applicant Name: Charles Schrader III  
Email and Phone: tulsa@irreverentwarriors.com 918-284-2734  
Professional Event Organizer: Same  
Email and Phone:  
On-site Contact: Kaitlyn Weaver Mobile: 918-500-6445  
Billing Contact: Charles Schrader III Phone: 918-284-2734  
Billing Address: 508 N Village AVE  
Broken Arrow OK 74012

## ***Event Timeline and Lane/Street Closure Information***

---

**Event Setup:** Date: 04/10/2021 Time: 0730  
Street Closure for Event Setup: Date: 04/10/2021 Time: N/A  
Street(s) to be Closed for Event Setup: N/A

**Event Start:** Date: 04/10/2021 Time: 0730  
Street Closure for Event Start: Date: 04/10/2021 Time: N/A  
Street(s) to be Closed for Event Start: No Street Closures. Using Sidewalks.  
Run, Walk, Parade Start Time: 0900  
Daily Event Hours: 0900-1700

**Event End:** Date: 04/10/2021 Time: 1700  
Street Reopens after Event End: Date: 04/10/2021 Time: N/A

**Event Teardown:** Date: 04/10/2021 Time: 1700  
Street Reopens after Event Teardown: Date: 04/10/2021 Time: N/A

## ***Secondary Permits Required***

---

Beer Sales, Alcohol Sales: Free low point Beer, Free Alcohol/wine/high point beer  
Number of Food Vendors: 0  
Number of Food Trucks: 0  
Food Cooked on-site: No Fuel(s) to be used:  
Number of Item Vendors: 0 Number of Service Vendors: 0  
Number of Tents/Canopies: 0 Provider and Phone: N/A  
Number of Inflatables: 0 Provider and Phone: N/A  
Number of Amusement Rides: 0 Provider and Phone: N/A  
Use of fireworks, rockets, lasers, or other pyrotechnics: No  
Provider and Phone: N/A

## **Security, Medical, Traffic Control, Crowd Management and Parking Plans**

---

Security and/or Police: Contact, Email and Phone: N/A

Medical and/or First Aid Services: Contact, Email and Phone: N/A

Traffic Control Barricade Company: Contact, Email and Phone: N/A

Equipment Setup: Date: \_\_\_\_\_ Time: \_\_\_\_\_ Equipment Pickup: Date: \_\_\_\_\_ Time: \_\_\_\_\_

Crowd Management Fencing Company: Contact, Email and Phone: N/A

Equipment Setup: Date: \_\_\_\_\_ Time: \_\_\_\_\_ Equipment Pickup: Date: \_\_\_\_\_ Time: \_\_\_\_\_

Parking Type: ADA parking available, Paved Lot

Transportation Service: No service

Transportation Service: Contact, Email and Phone: N/A

## **Sponsor and Other Event Information**

---

Event Sponsor(s): N/A

Name of Park and Location, if applicable: Owen Park, 560 N Maybelle Ave

Drone: No

Portable Toilets: Provider and Phone: Portajohn of Tulsa, (918) 836-8657

Total Number of Portable Toilets: 2 Number of ADA Accessible Portable Toilets: 1

Equipment Setup: Date: 04/10/2021 Time: 0800

Equipment Pickup: Date: 04/10/2021 Time: 1700

Other information: We do have volunteers that work in the medically industry, but are not out on behalf of any medical program. They just signed up, mentioned their background and said just in case you need something, we'll be here to give you any knowledge you may need.  
Tulsa Silkies Hike. This is a Veteran suicide prevention event. We will be holding out check-in at the listed VFW. Covid screenings will be held before entering the designated parking area for us to hang out until we start the hike. Hike timeframe 0900-1700. Slow 2MPH pace, and will have a safety vehicle (SAG car) following next to the group, hugging the shoulder at all times with emergency flashers on. Primarily carrying medical volunteers as a precaution. We will then walk as a group on the side walks throughout downtown Tulsa, taking in the scenery, taking group photos with anything unique to Tulsa/Oklahoma. We will be making a couple stops at bar/grill locations, which have agreed to host us as long as we follow all Covid protocols. Only an hour stop roughly. We will be stopping in a park for lunch and games/activities, possibly a drink there if it is donated and allowed with the permits I'm filing for with the Parks Dept. We will be walking back to the VFW to end the hike, the location is mainly just secured parking for everyone. We will not need any closures or escorts. Have completed the THD safety checklist as well as given set in place safety plan. Currently submitting for park permit as well.

**Entertainment and Related Activities**

---

Number of Stages: 0

Number of Performers/Bands: 0

Performer/Band name and music type: N/A

Sound Amplification: Yes

Start Time: 0900

Finish Time: 1700

Please describe the sound equipment that will be used for your event:

Personal sized speakers that people hang on their backpacks to play music.

Sound checks conducted prior to the event: No

Start Time:

Finish Time:

Describe hot air balloons, fire lanterns or similar devices used at event:

N/A

Describe the use of any signs, banners, decorations, or special lighting used at event:

Banner placed on side of VFW building, one on the SAG truck with the hikers, one being held up by the front of the hike, and one more somewhere at the park stop.

**Mitigation of Impact**

---

Please describe your plan for cleanup and removal of recyclable goods, waste and garbage during and after your event: Volunteer teams have been established to stay behind at every stop and run a military style police call. As well as all participants being required to do a sweep of the area before stepping off.

Number of Trash Receptacles: 4

Number of Dumpsters: 2

Number of Recycling Containers: 1

Cleanup Service Provider and Phone, if applicable: N/A

Equipment Setup: Date:

Time:

Equipment Pickup: Date:

Time:

Presented Event Concept to:

Other entities - Pending

**Avidavit of Applicant**

---

I certify that the information contained in this Application is true and correct to the best of my knowledge and belief. That I have read, understand, and agree to abide by the rules and regulations governing this Event. I agree to comply with all requirements of the City, County and State, and any other regulatory entity related to this Event. I agree to pay and be financially responsible for any costs and fees that may be incurred by the City of Tulsa due to the Event. I further agree to indemnify and hold harmless the City of Tulsa, and all City of Tulsa officers, employees, agents, representatives, from any claims (including cost of defending such claims) or damages that may arise from activities related to the Event. I understand that a Permit does not excuse my failure to comply with orders of law enforcement personnel, firefighters, City Event personnel, or emergency workers, and does not provide immunity from civil claims of third parties that are based upon injuries sustained at, or in conjunction with this Event.

Initials: On File

---

**For City of Tulsa Special Events Committee Use Only**

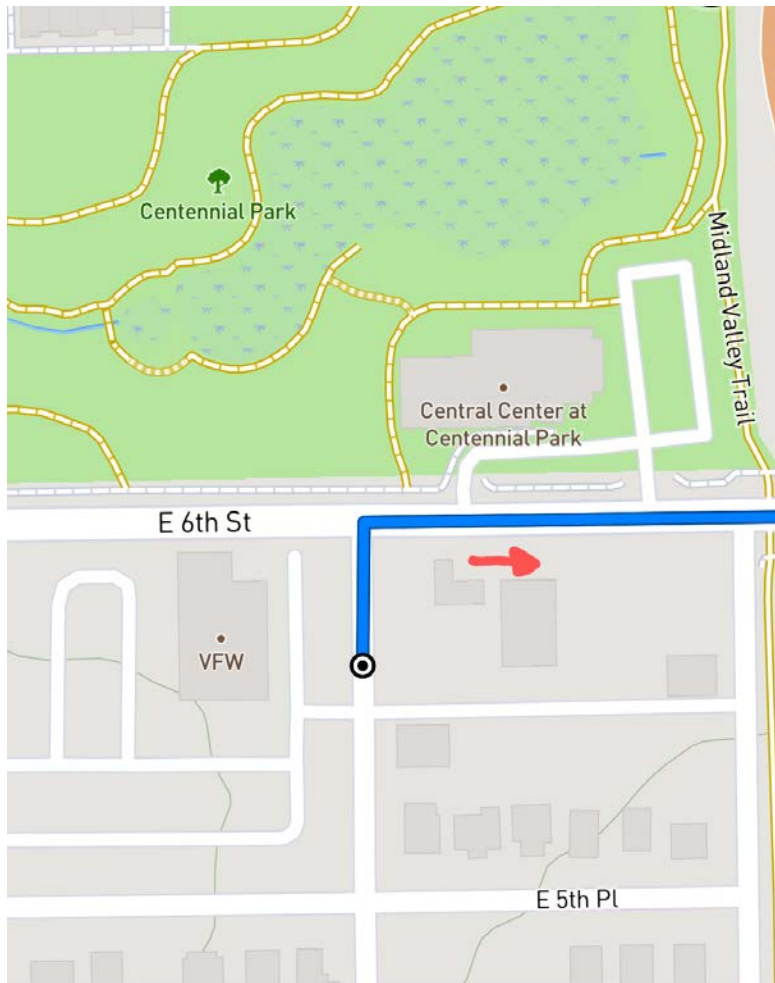
Date received: 03/01/2021      Date routed: 03/22/2021      Date for review: 04/01/2021

Special Events Committee Recommendation: \_\_\_\_\_  Yes  No

Date routed to Mayor: \_\_\_\_\_      Mayor's Recommendation: \_\_\_\_\_  Yes  No

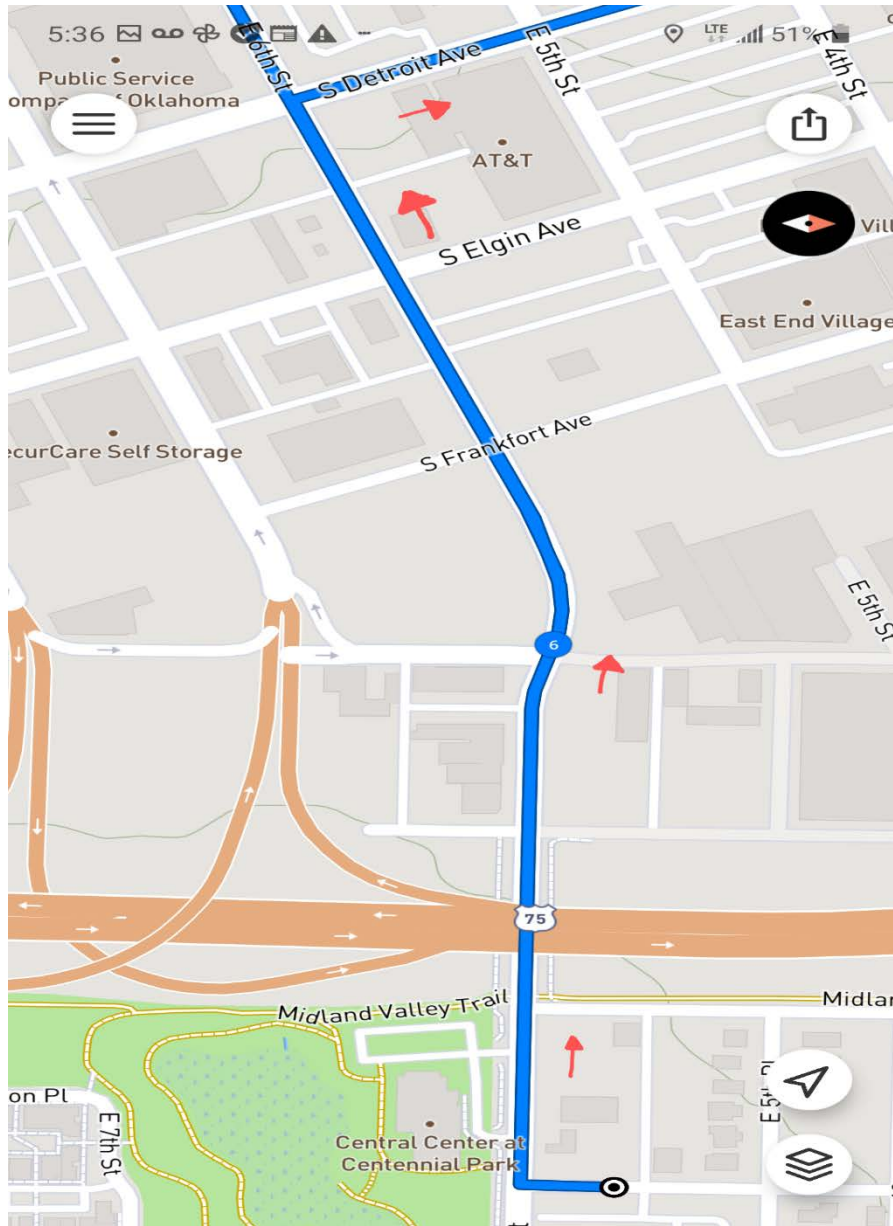
Date routed to Council: \_\_\_\_\_      City Council Approval: \_\_\_\_\_  Yes  No

Date Permit Issued: \_\_\_\_\_      Comments: Detailed map uploaded 03/16/2021. Form revised  
03/22/2021. \*A permit will not be issued until all requested/  
required documents are uploaded into the system portal.



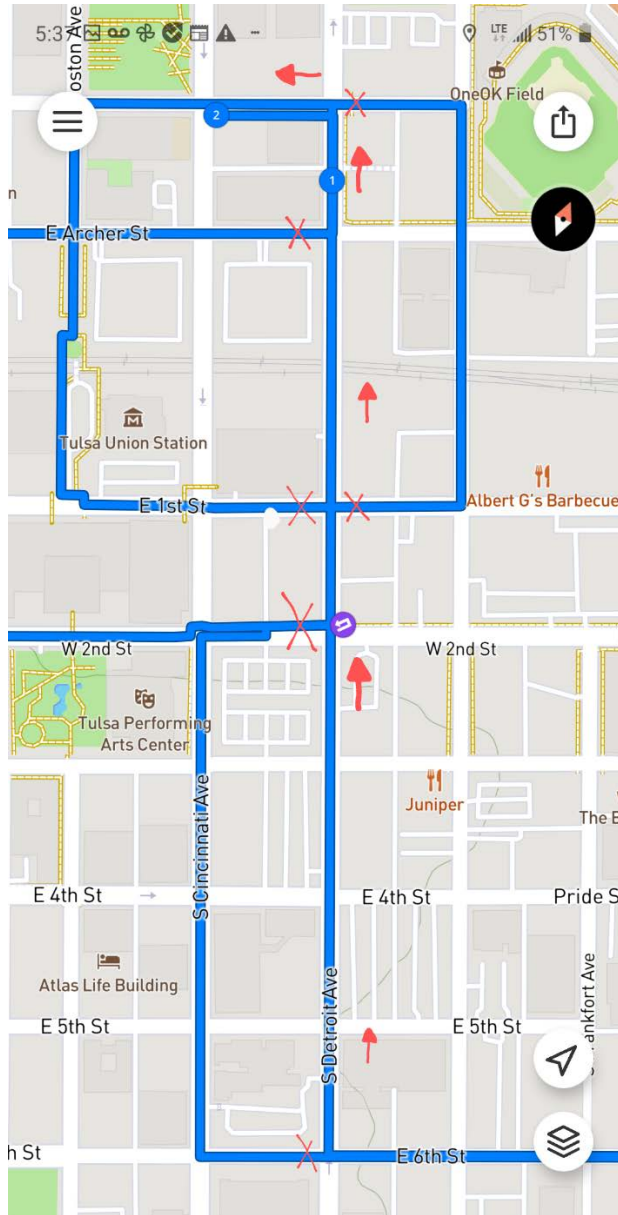
**Step off 0930**

**Right turn onto 6<sup>th</sup> Street**



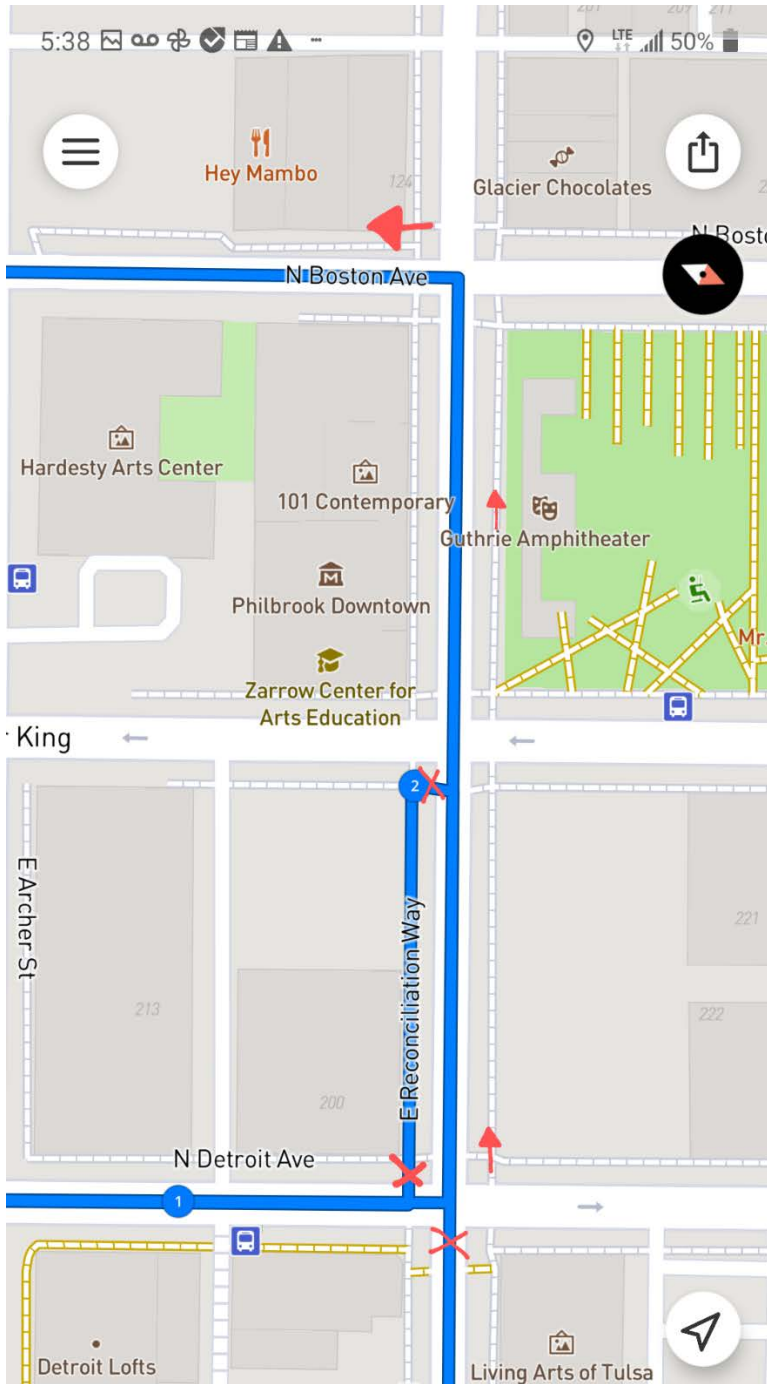
**Follow 6<sup>th</sup> Street for 0.5 Miles**

**Make right turn on Detroit**

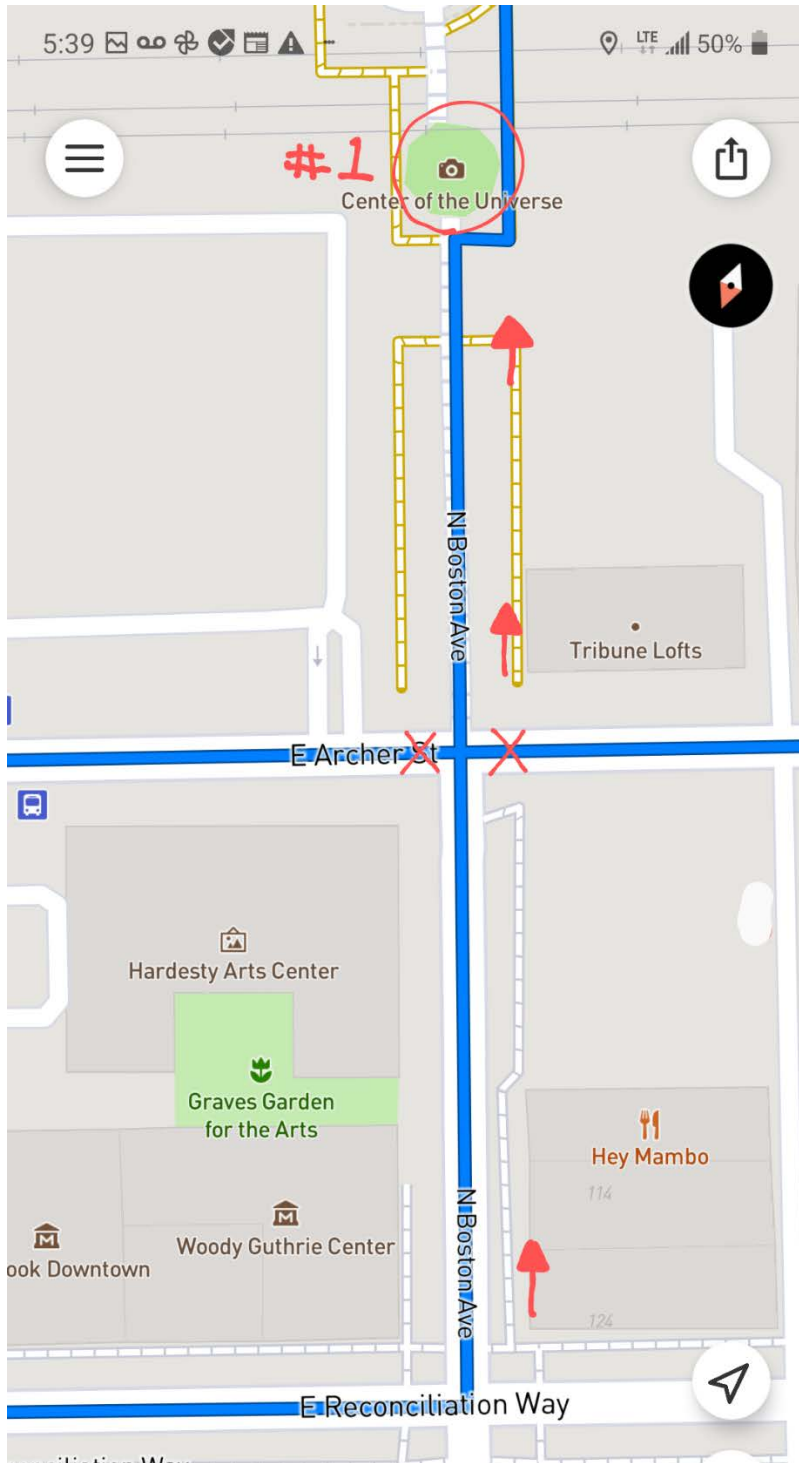


**Straight on Detroit for 0.6 Miles**  
**Left Turn on Reconciliation Way**





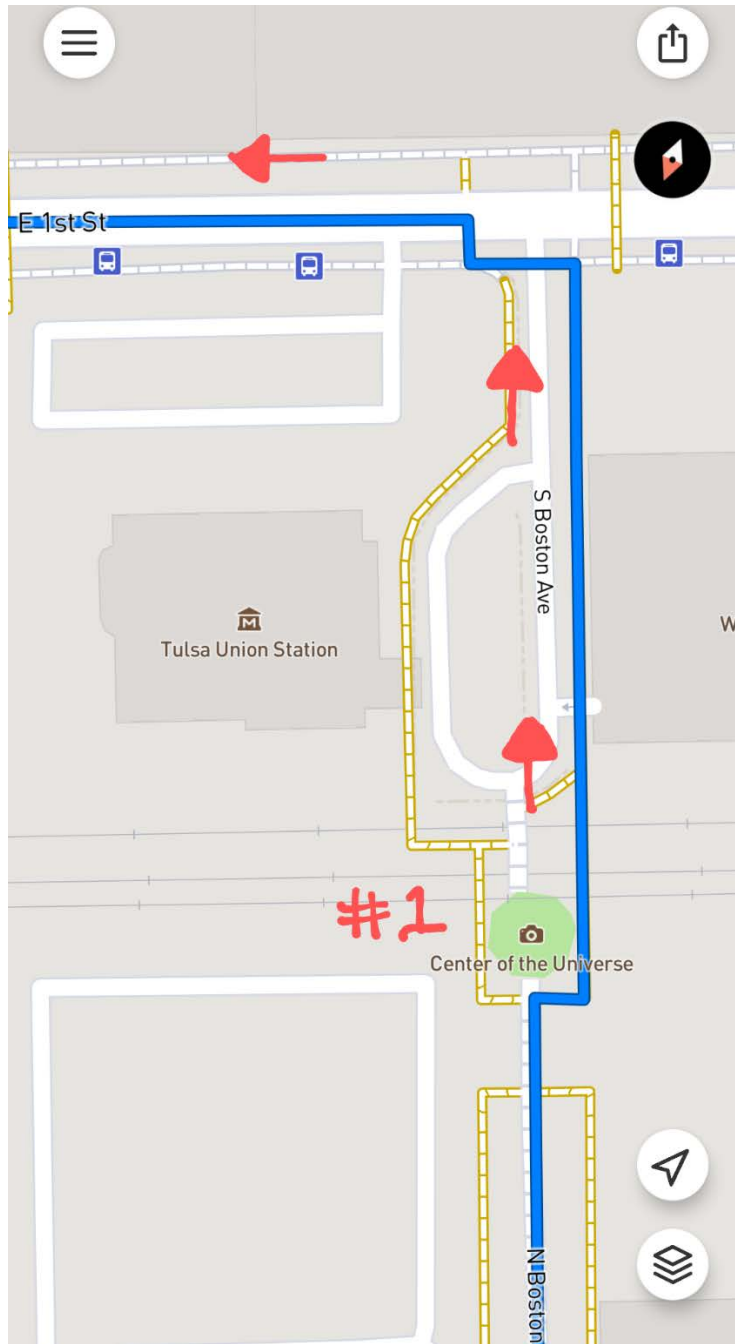
**Stay on Reconciliation Way for 2 blocks**  
**Left on Boston Ave**



**Follow Boston up bridge (follow the ghetto yellow brick road)**

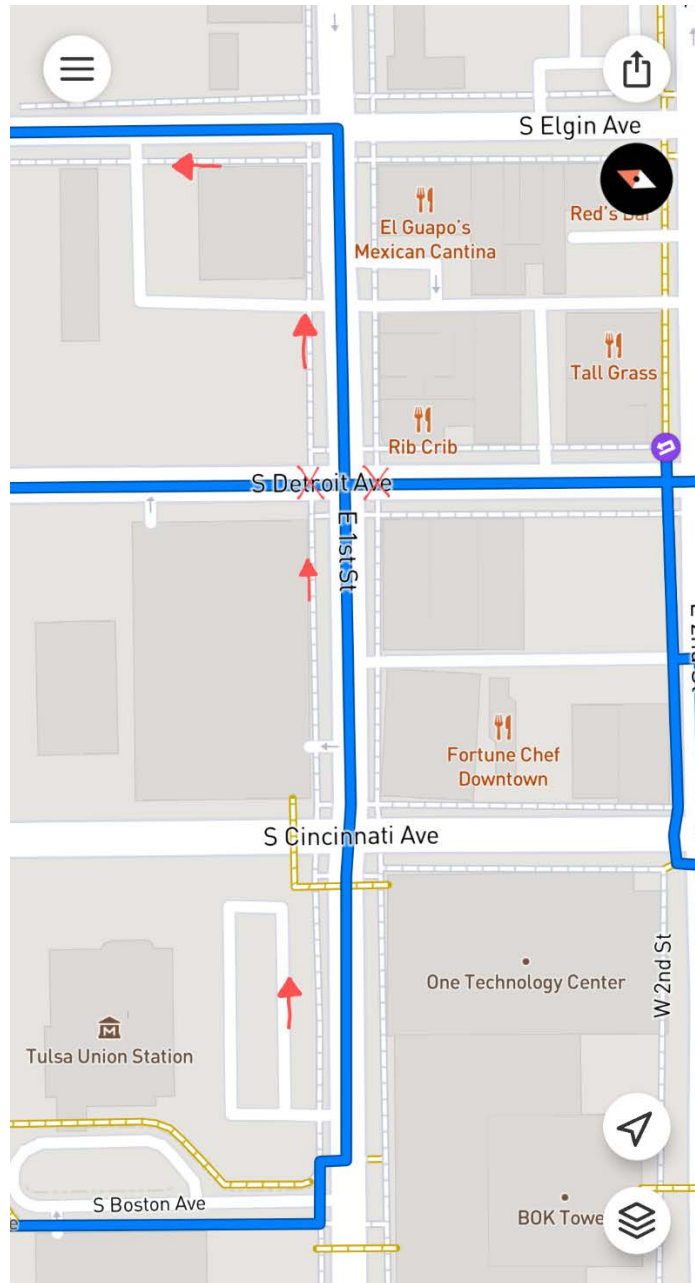
**Stop #1(1000-1030) 30 minute stay and photo**

**Only out of towners try it, then photo under rusted cloud**

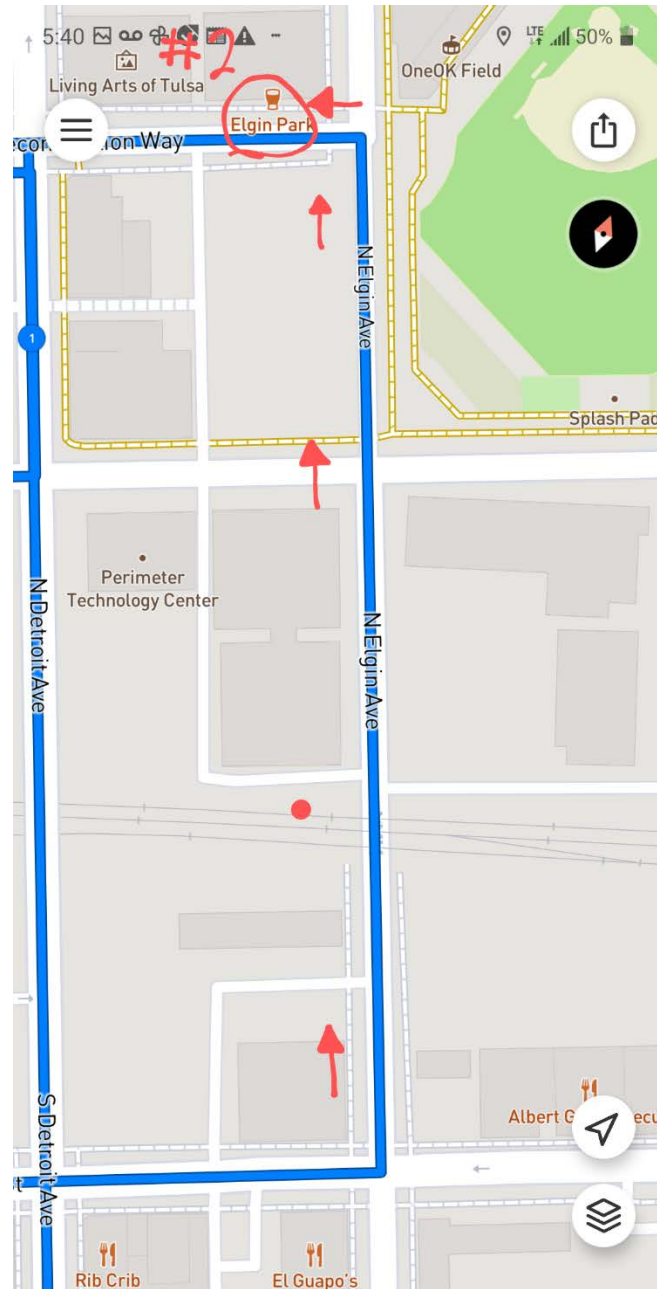


**Leave stop 1 at 1030**

**Make left on to 1<sup>st</sup> Street**



**Follow 1<sup>st</sup> ST 3 blocks**  
**Make left turn on Elgin**

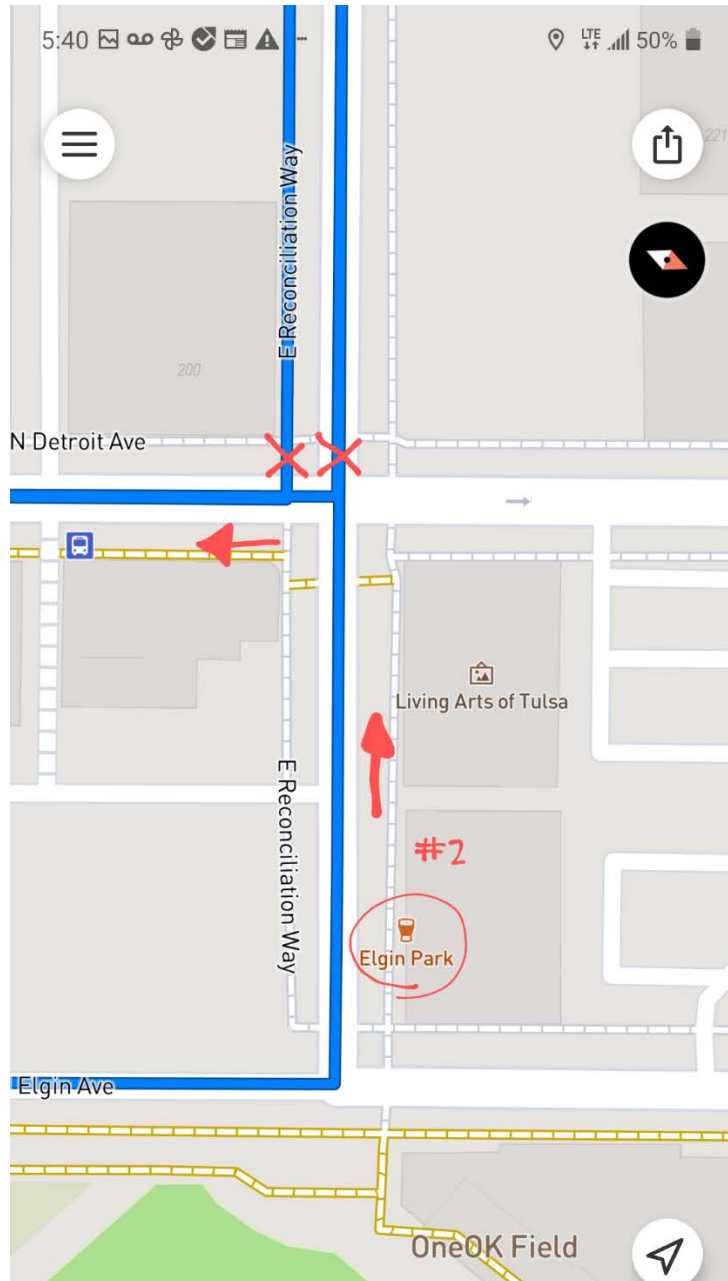


**Follow Elgin til Stadium entrance is on your right.**

**Make a left turn onto Reconciliation Way**

**Stop #2-Elgin Park Brewery immediately on your left.**

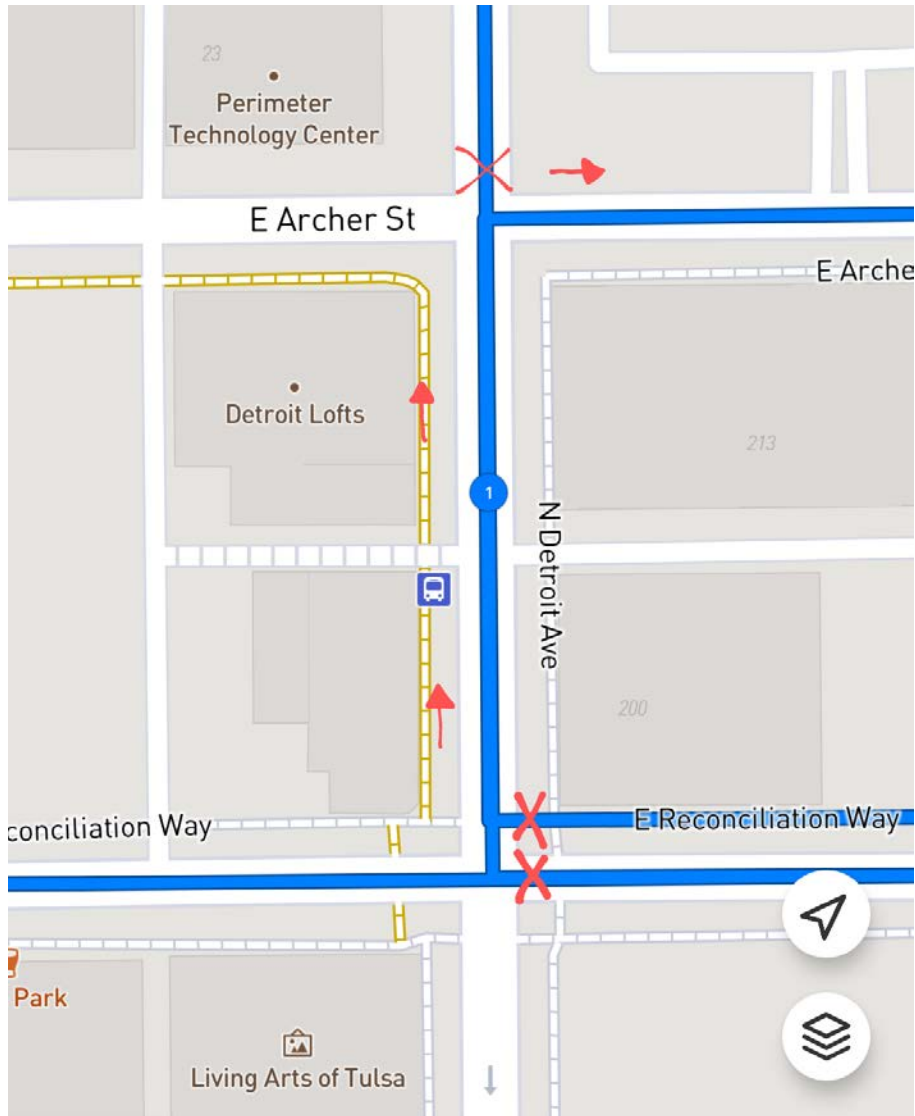
**1100-1200, step off at 1200**



**Depart Stop #2 @ 1200**

**Right to continue down Reconciliation Way (may look familiar)**

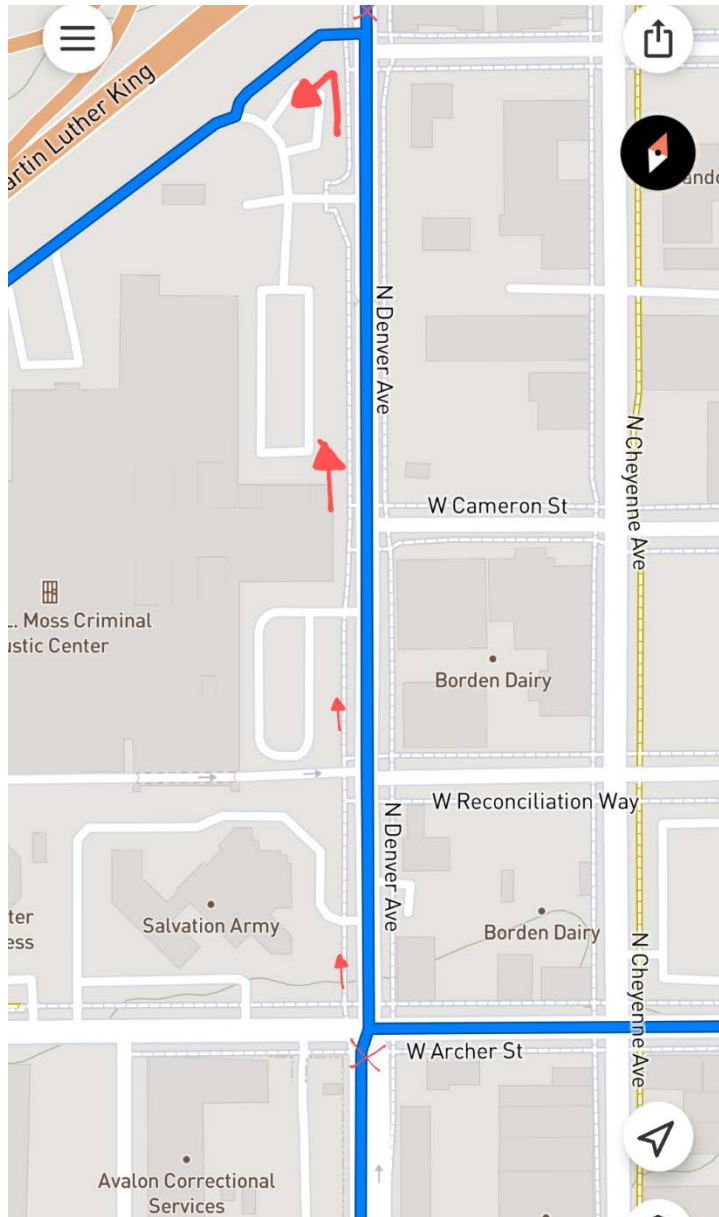
**Left onto Detroit Ave (we came up this road)**



**On Detroit for 1 block**  
**Right turn on Archer St**



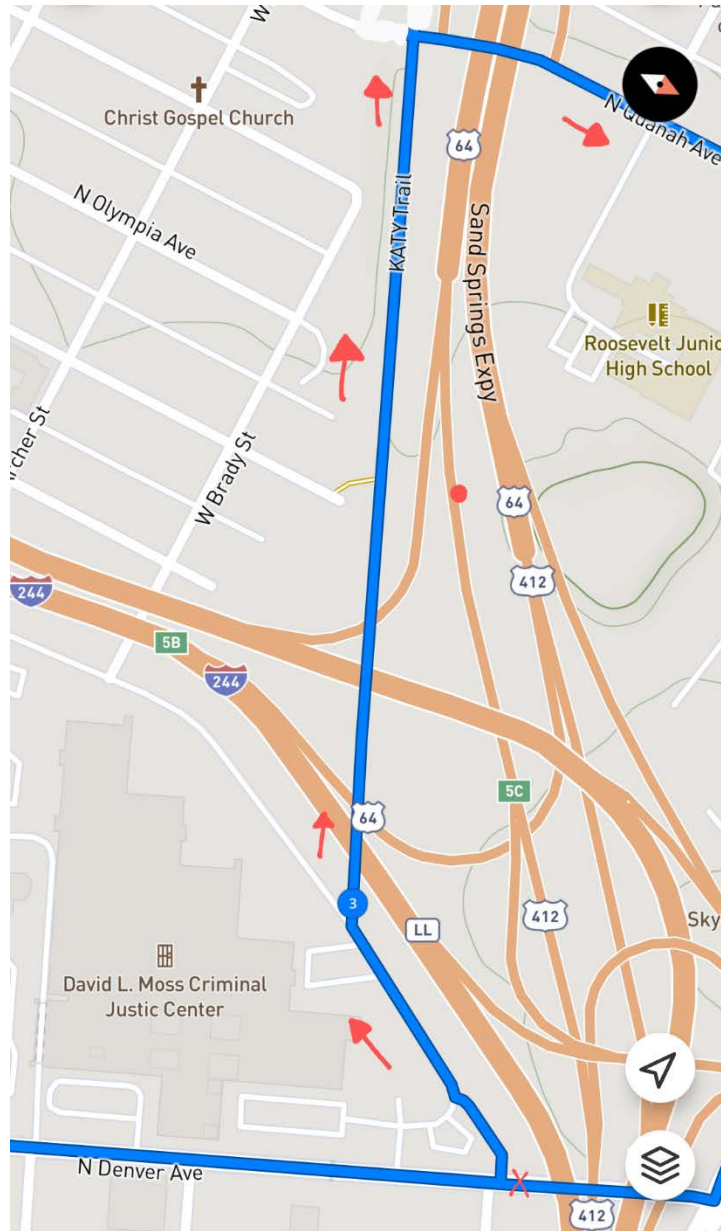




**Follow Denver Til last parking lot on left before highway.**

**Walk through the parking lot (like your about to sneak into the back of the prison)**

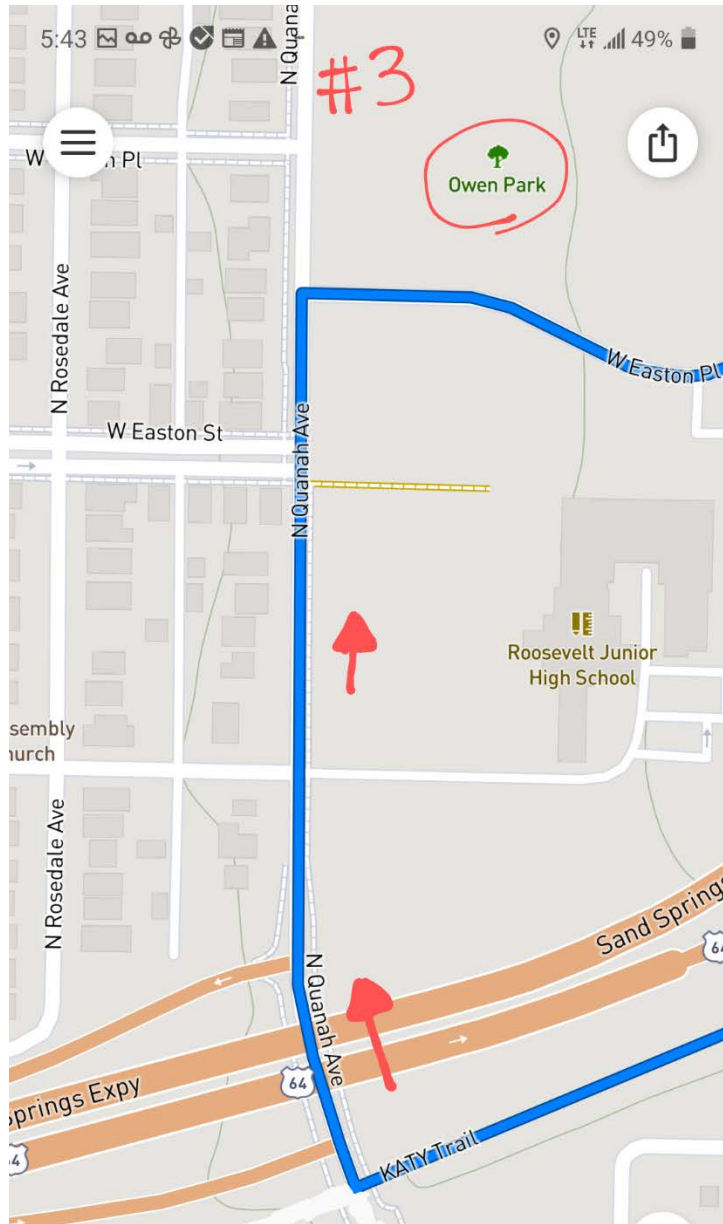
**There will be a walking trail that will turn slight right just past parking lot.**



**Stay on Katy Trail til road overpass (road, not highway).**

**We will step off the path for about 50ft in the grass to xfer to the road. If you're walking on a bridge, you've gone too far.**

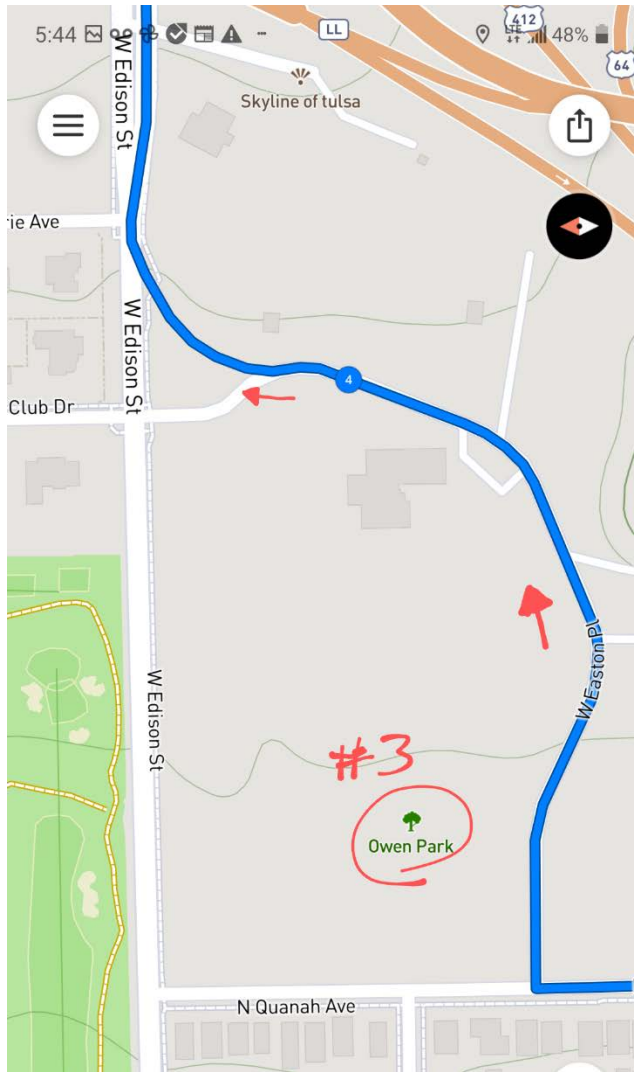
**Right turn onto Quanah Ave.**



**Stay on Quannah Ave til you reach Owen Park**

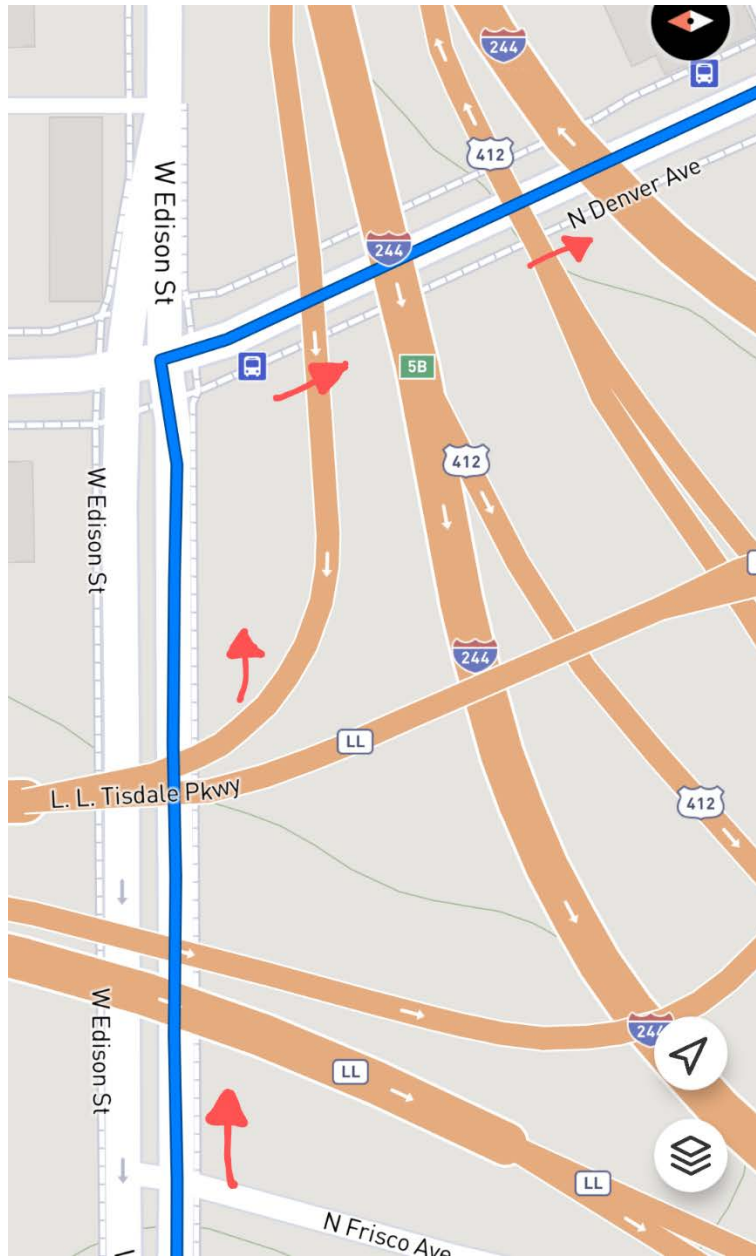
**Lunch Stop @ Owen Park**

**Arrive @ 1300-Step off @ 1415**



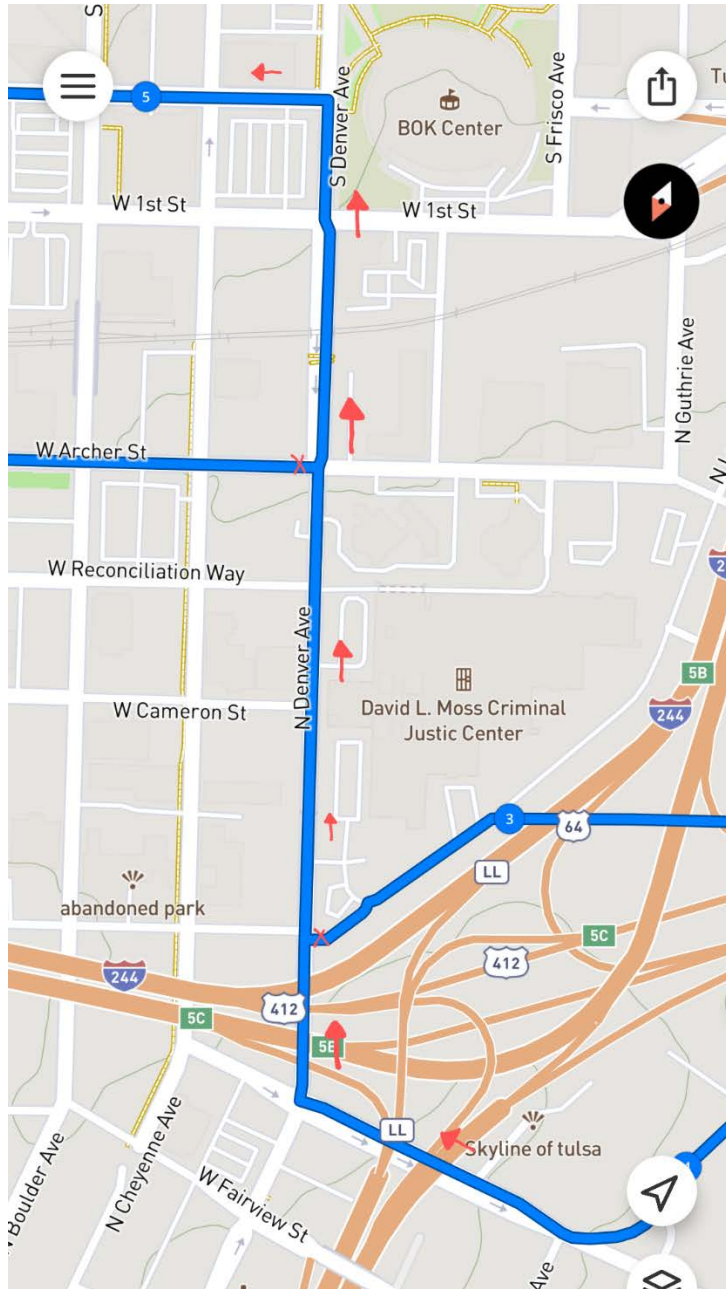
**Form up back on Easton Pl**

**Follow around to the left, then slight right onto Edison St  
(Toward the highways)**



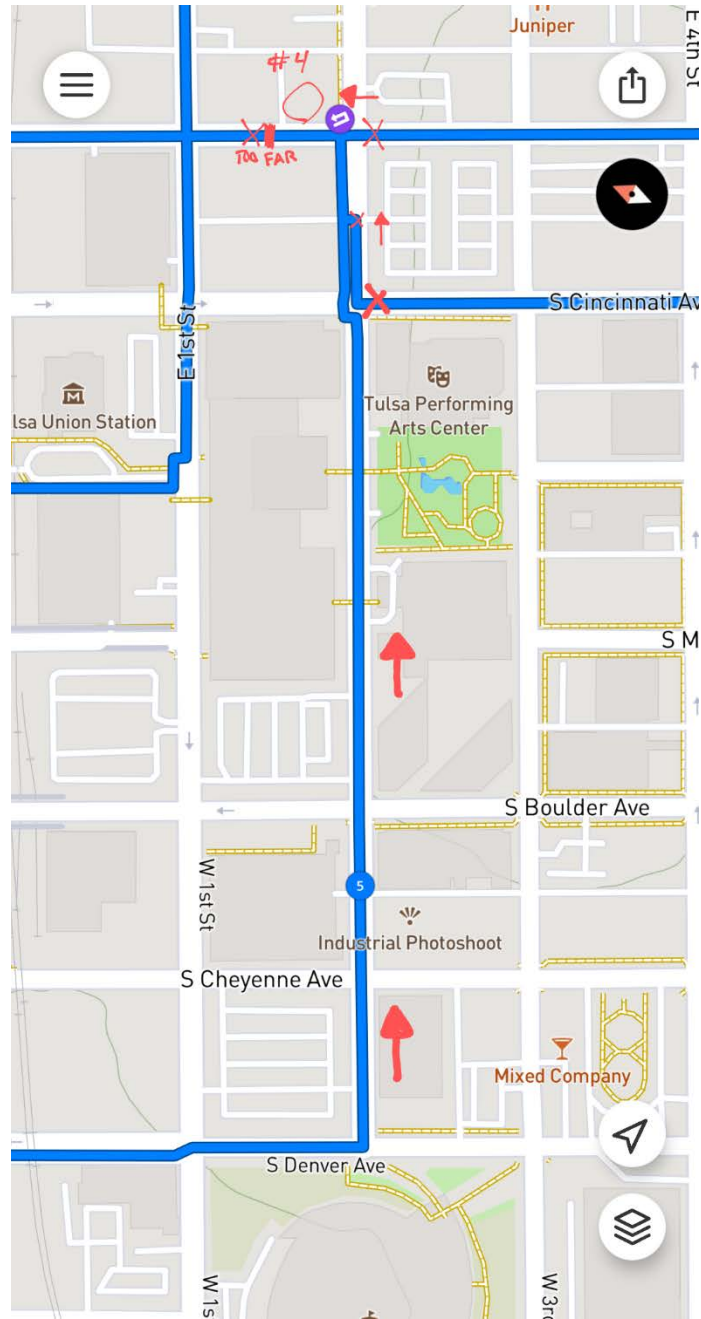
**Make Right turn onto Denver Ave**

**(Same road that courthouse was on, it'll be on your right this time)**



**Stay on Denver til you get to the BOK Center (2<sup>nd</sup> Street)**

**Make Left turn onto 2<sup>nd</sup> Street**

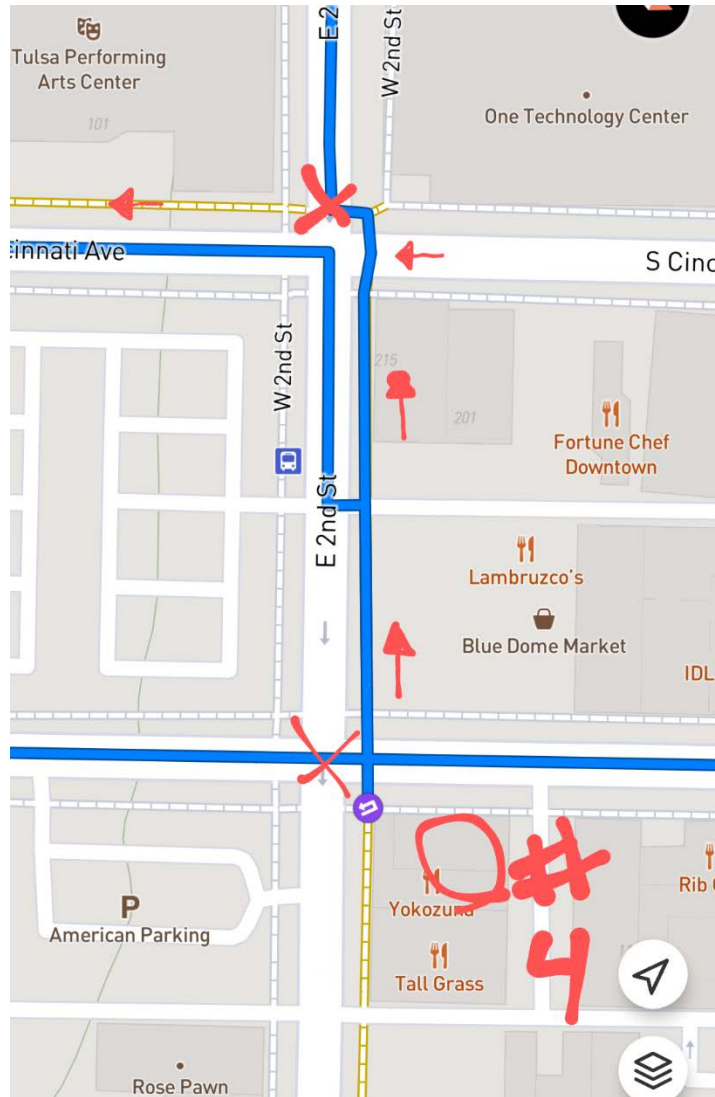


**Follow 2<sup>nd</sup> Street down to Detroit Ave**

**Make a left on Detroit**

**Stop #4 is on the right side just after your left onto Detroit**

**Shady Keys, Meet n Greet location Arrive 1500-1600**

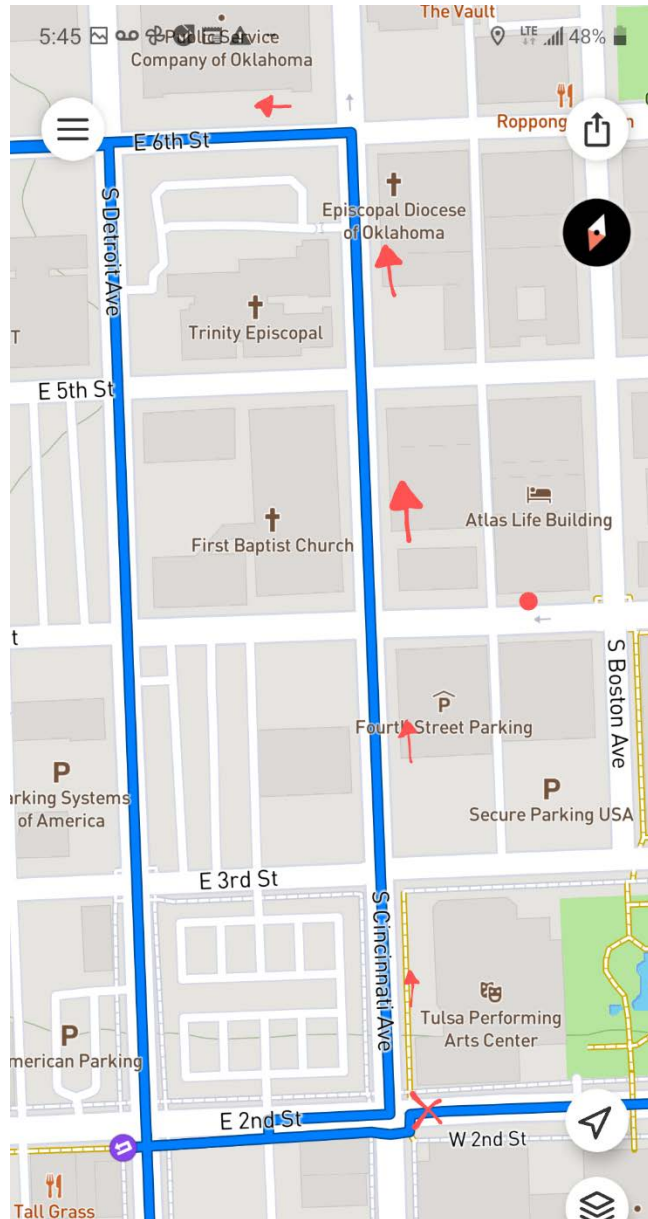


**Step off @ 1600 from Shady Keys**

**Head back down 2<sup>nd</sup> Street (the road you just came up)**

**Make left turn onto Cincinnati Ave**

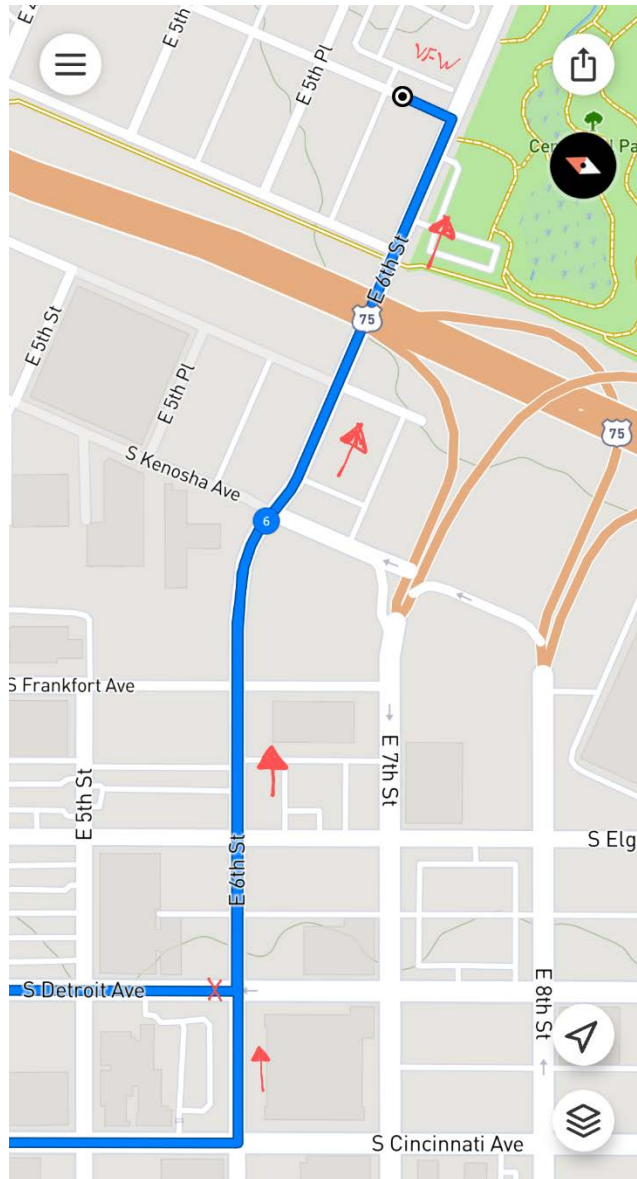




**Stay on Cincinnati Ave til 6<sup>th</sup> Street**

**(The first road we walked on from the starting point VFW)**

**Make left turn on 6<sup>th</sup> Street**



**Stay on 6<sup>th</sup> Street, look for the second star to the left, and it's straight on til morning!**

**Arrival 1630**

**Post hike brief, clean up**