



City of Tulsa

SPECIAL EVENT PERMIT APPLICATION

Summary of Event

Name of Event: Arnie's Bar 65th Annual St. Patrick's Day Date(s) of Event: Mar. 17, 2021

Location Address: 318 E 2ND ST S Council District(s): 4

Event Description: 65th Annual St. Patrick's Day Celebration

Event Category: Festival/Celebration

Event Includes: Amplified Sound, Tent/Canopy, Generator/Electricity, Beer/Alcohol Sales, Public Right of Way, Lane Closure, Live Entertainment, Food Sales, Merchandise Sales, No Parking Signage, Sidewalk Closure, Private Property, Street Closure

Anticipated Attendance: Total: 3000 Per Day: 3000

Anticipated Participants: Total: 45 Per Day: 45

Number of Events for Monthly Event: NA

Host Organization, Applicant and Professional Event Organizer Information

Host Organization: Arnie's Bar Website: https://www.arniesbar.com/

Chief Officer of Host Organization: Chris Armstrong

Email and Phone: chris.bluedome@gmail.com 918-812-6219

Applicant Name: Chris Armstrong

Email and Phone: chris.bluedome@gmail.com 918-812-6219

Professional Event Organizer: Same

Email and Phone:

On-site Contact: Chris Armstrong Mobile: 918-812-6219

Billing Contact: Arnie's Bar Phone: 918-812-6219

Billing Address: 318 E. 2nd St
Tulsa OK 74120

Event Timeline and Lane/Street Closure Information

Event Setup: Date: 03/16/2021 Time: Noon
Street Closure for Event Setup: Date: 03/16/2021 Time: Noon
Street(s) to be Closed for Event Setup: See Phase I TCP Map

Event Start: Date: 03/17/2021 Time: 10:00am
Street Closure for Event Start: Date: 03/17/2021 Time: 7:00am
Street(s) to be Closed for Event Start: See Phase II, III, IV TCP Maps.
Elgin Ave between 2nd St and 3rd St may remain closed until 5 p.m. for tent teardown.
2nd St will reopen at Noon (subject to change)

Run, Walk, Parade Start Time: NA
Daily Event Hours: 10:00am (3/17) - 2:00am (3/18)

Event End: Date: 03/18/2021 Time: 2:00am
Street Reopens after Event End: Date: 03/18/2021 Time: 5:00pm

Event Teardown: Date: 03/18/2021 Time: 2:00am
Street Reopens after Event Teardown: Date: 03/18/2021 Time: 5:00pm

Secondary Permits Required

Beer Sales, Alcohol Sales: Wine Sales, High point beer sales, Alcohol Sales
Number of Food Vendors: 0
Number of Food Trucks: 5
Food Cooked on-site: Yes Fuel(s) to be used: Electric, Gas
Number of Item Vendors: 1 Number of Service Vendors: 0
Number of Tents/Canopies: 4 Provider and Phone: 50x120 (1) - 20x20 (2) - 20x40 (1)
Party Pro Rents (918) 622-8102
Number of Inflatables: 0 Provider and Phone: NA,
Number of Amusement Rides: 0 Provider and Phone: NA
Use of fireworks, rockets, lasers, or other pyrotechnics: No
Provider and Phone: NA,

Security, Medical, Traffic Control, Crowd Management and Parking Plans

Security and/or Police: Contact, Email and Phone: Mike Cawiezell (563) 676-9595

Medical and/or First Aid Services: Contact, Email and Phone: 911 / EMSA

Traffic Control Barricade Company: Contact, Email and Phone: RoadSafe Traffic Systems (918) 425-4500

Equipment Setup: Date:03/16/2021 Time: Noon Equipment Pickup: Date: 03/18/2021 Time: 5:00pm

Crowd Management Fencing Company: Contact, Email and Phone: National Rent a Fence (800) 352-5675

Equipment Setup: Date:03/16/2021 Time: Noon Equipment Pickup: Date: 03/18/2021 Time: 5:00pm

Parking Type: Street, Paved Lot

Transportation Service: No service

Transportation Service: Contact, Email and Phone: NA

Sponsor and Other Event Information

Event Sponsor(s): Arnie's Bar - LDF - Jameson

Name of Park and Location, if applicable: NA

Drone: No

Portable Toilets: Provider and Phone: Porta-Johns of Tulsa (918) 836-8657

Total Number of Portable Toilets: 20 Number of ADA Accessible Portable Toilets: 1

Equipment Setup: Date: 03/16/2021 Time: Noon

Equipment Pickup: Date: 03/18/2021 Time: 2:00pm

Other information: McNellies Using Pre-Map 2 and Phase II Map Only
Reds and Arnie's Using Pre-Map 1 and Phase I, III and IV Maps.

Entertainment and Related Activities

Number of Stages: 1

Number of Performers/Bands: 5

Performer/Band name and music type: Live Irish music (bands TBD)

Sound Amplification: Yes

Start Time: 10am (17th)

Finish Time: 1am (18th)

Please describe the sound equipment that will be used for your event:

2 double-stacks, 4 monitor mics, 2 light bars, 5 mics

Sound checks conducted prior to the event: Yes

Start Time: 9:00am

Finish Time: 10:00am

Describe hot air balloons, fire lanterns or similar devices used at event:

NA

Describe the use of any signs, banners, decorations, or special lighting used at event:

Event signage

Mitigation of Impact

Please describe your plan for cleanup and removal of recyclable goods, waste and garbage during and after your event: Employees & event staff will clean/empty receptacles during and after the event into dumpster

Number of Trash Receptacles: 20

Number of Dumpsters: 2

Number of Recycling Containers: 0

Cleanup Service Provider and Phone, if applicable: Smithy Environmental (918) 245-1070

Equipment Setup: Date:

Time:

Equipment Pickup: Date:

Time:

Presented Event Concept to:

Businesses, Business Association, Neighborhood Association

Avidavit of Applicant

I certify that the information contained in this Application is true and correct to the best of my knowledge and belief. That I have read, understand, and agree to abide by the rules and regulations governing this Event. I agree to comply with all requirements of the City, County and State, and any other regulatory entity related to this Event. I agree to pay and be financially responsible for any costs and fees that may be incurred by the City of Tulsa due to the Event. I further agree to indemnify and hold harmless the City of Tulsa, and all City of Tulsa officers, employees, agents, representatives, from any claims (including cost of defending such claims) or damages that may arise from activities related to the Event. I understand that a Permit does not excuse my failure to comply with orders of law enforcement personnel, firefighters, City Event personnel, or emergency workers, and does not provide immunity from civil claims of third parties that are based upon injuries sustained at, or in conjunction with this Event.

Initials: On File

For City of Tulsa Special Events Committee Use Only

Date received: 02/11/2021 Date routed: 02/11/2021 Date for review: 02/24/2021

Special Events Committee Recommendation: _____ Yes No

Date routed to Mayor: _____ Mayor's Recommendation: _____ Yes No

Date routed to Council: _____ City Council Approval: _____ Yes No

Date Permit Issued: _____ Comments: Form revised 02/11/2021. A permit will not be issued until all requested/required documents are uploaded into the system portal.

ALLEY

RED'S

ELGIN AVE

FOOD TRUCK

FOOD TRUCK

FOOD TRUCK

FOOD TRUCK

FOOD TRUCK

G G

BAR

G G

2ND ST.

BAR

20 x 20 TENT

SHIRTS

20 x 20 TENT

G G

ALLEY



ARNIE'S BAR



BLUE DOME

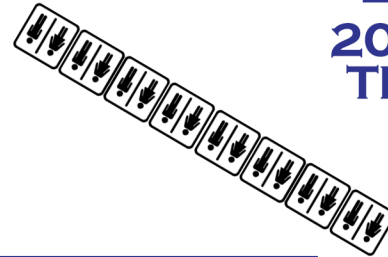
BAR

40 x 120 TENT

20 x 40 TENT

BAR

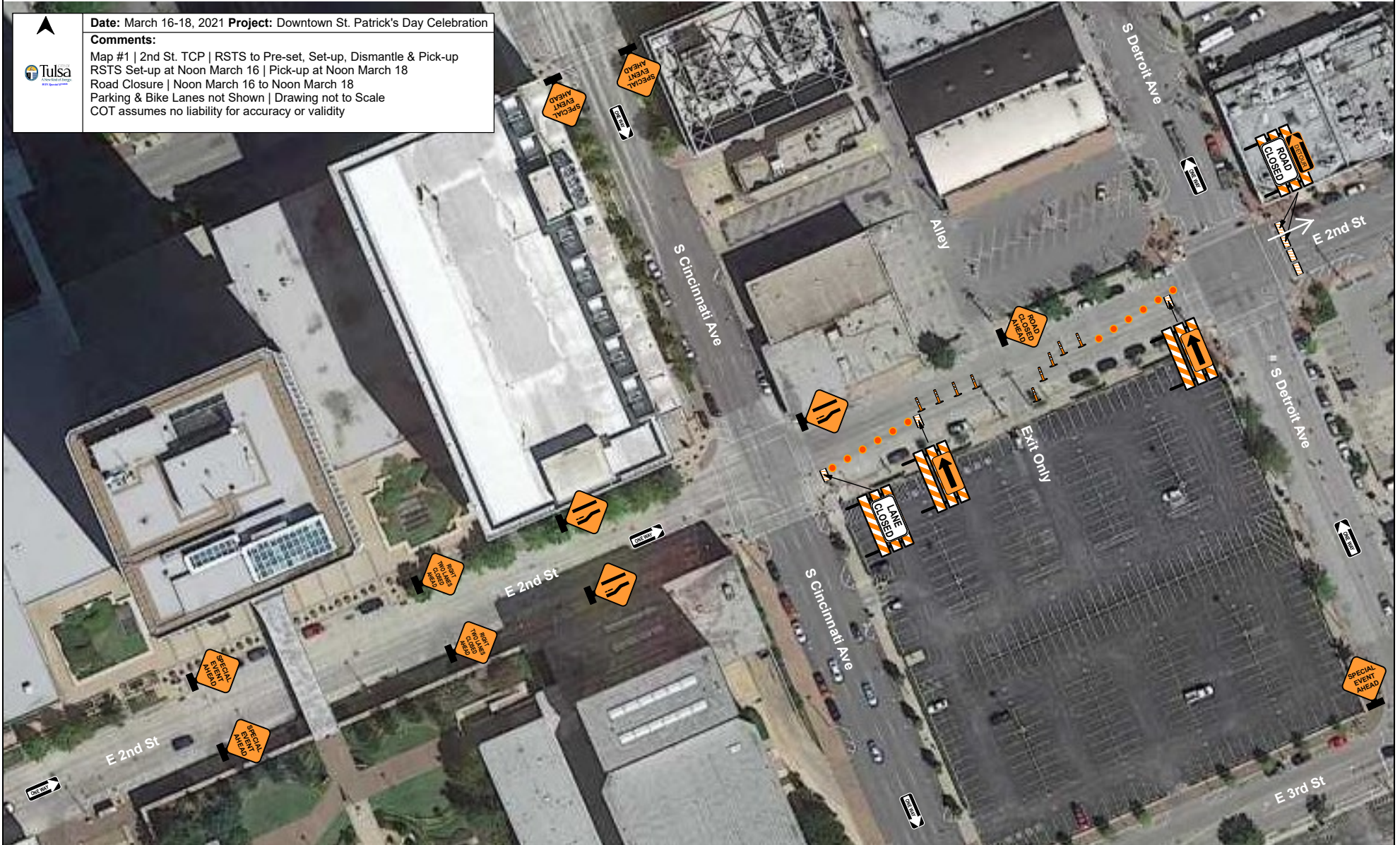
STAGE



65TH ANNUAL
ST. PATRICK'S DAY
CELEBRATION
3/17/2020

	EVENT FENCING
	ENTRY/EXIT GATES
	PORTA POTTIES

Date: March 16-18, 2021 **Project:** Downtown St. Patrick's Day Celebration
Comments:
Map #1 | 2nd St. TCP | RSTS to Pre-set, Set-up, Dismantle & Pick-up
RSTS Set-up at Noon March 16 | Pick-up at Noon March 18
Road Closure | Noon March 16 to Noon March 18
Parking & Bike Lanes not Shown | Drawing not to Scale
COT assumes no liability for accuracy or validity



Archer Street

Archer Street

Detroit Avenue Bridge

Date: March 16-18, 2021 **Project:** Downtown St. Patrick's Day

Comments:
 Phase I Closure: Noon (03/16) to Noon (03/18)
 Event Hours: 10 a.m. (3/17) to 2 a.m. (03/18)
 Parking & Bike Lanes not Shown | Drawing not to Scale
 COT assumes no liability for accuracy or validity



1st Street

RideShare Lane

Elgin Avenue

Greenwood Avenue

Review 2nd St. TCP Map #1



Hotel Parking Entrance/Exit



Red's Venue Beer Garden


Dumpster Beer Truck

Band Parking

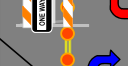
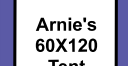
Arnie's Venue Beer Garden

Command Center

2nd Street



Detroit Avenue



3rd Street

N of Alley

NE Corner 4th & Elgin

3rd Street



Portable Sign Support in Hash Line Space or on Sidewalk (ADA)



www.invarion.com

Fassler Hall

Archer Street

Archer Street

Detroit Avenue Bridge



Date: March 16-18, 2020 **Project:** Downtown St. Patrick's Day
Comments:
 Phase II Closure: 7 a.m. (03/17) to Noon (03/18)
 Event Hours: 10 a.m. (3/17) to 2 a.m. (03/18)
 Parking & Bike Lanes not Shown | Drawing not to Scale
 COT assumes no liability for accuracy or validity

Review 1st St TCP Map #2

1st Street



RideShare Lane

Review 2nd St TCP Map #1

Elgin Venue
Open Venue

Red's Venue
Beer Garden

Arnie's Venue
Beer Garden

ROAD CLOSED

ROAD CLOSED

ROAD CLOSED

ROAD CLOSED

ROAD CLOSED

ROAD CLOSED AHEAD

SPECIAL EVENT AHEAD

N of Alley

NE Corner
4th & Elgin

Hotel Parking
Entrance/Exit

2nd Street

ROAD CLOSED

SPECIAL EVENT AHEAD

Greenwood Avenue

SPECIAL EVENT AHEAD

Detroit Avenue



3rd Street

SPECIAL EVENT AHEAD

DETOUR
PARKING LOT
ACCESS ONLY

ROAD CLOSED AHEAD

SPECIAL EVENT AHEAD

Fassler Hall

Portable Sign
Support in Hash
Line Space or
on Sidewalk (ADA)



www.invarion.com

Archer Street

Archer Street

Detroit Avenue Bridge



Date: March 16-18, 2021 **Project:** Downtown St. Patrick's Day

Comments:
 Phase III Closure: 8 p.m. (3/17) to Noon (3/18)
 Event Hours: 10 a.m. (3/17) to 2 a.m. (3/18)
 Parking & Bike Lanes not Shown | Drawing not to Scale
 COT assumes no liability for accuracy or validity

Review 1st St TCP Map #2

1st Street



RideShare Lane



Review 2nd St TCP Map #1

ROAD CLOSED



Elgin Venue
Open Venue

Red's Venue
Beer Garden

Arnie's Venue
Beer Garden



Hotel Parking
Entrance/Exit



Greenwood Avenue




Dumpster

Support Parking

Command Center



2nd Street



Detroit Avenue



ROAD CLOSED

ROAD CLOSED

ROAD CLOSED

ROAD CLOSED

ROAD CLOSED

ROAD CLOSED

ROAD CLOSED

ROAD CLOSED

ROAD CLOSED

ROAD CLOSED

ROAD CLOSED

ROAD CLOSED

ROAD CLOSED

ROAD CLOSED

ROAD CLOSED

ROAD CLOSED

ROAD CLOSED

ROAD CLOSED

ROAD CLOSED

ROAD CLOSED

ROAD CLOSED

ROAD CLOSED

ROAD CLOSED

ROAD CLOSED

ROAD CLOSED

ROAD CLOSED

ROAD CLOSED

ROAD CLOSED

ROAD CLOSED



3rd Street



ROAD CLOSED AHEAD



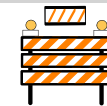
ROAD CLOSED AHEAD



N of Alley

NE Corner
4th & Elgin

Portable Sign
Support in Hash
Line Space or
on Sidewalk (ADA)



www.invarion.com

Fassler Hall

Archer Street

Archer Street

Detroit Avenue Bridge



Date: March 16-18, 2020 Project: Downtown St. Patrick's Day

Comments:

Phase IV Closure: 6 a.m. (03/18) to Noon (03/18)
Event Hours: 10 a.m. (3/17) to 2 a.m. (03/18)
Parking & Bike Lanes not Shown | Drawing not to Scale
COT assumes no liability for accuracy or validity


Review 1st St TCP Map #2



1st Street



RideShare Lane



Review 2nd St TCP Map #1

Detroit Avenue



3rd Street

