



City of Tulsa

SPECIAL EVENT PERMIT APPLICATION

Summary of Event

Name of Event: St Patricks Day Celebration (Reds Bar) Date(s) of Event: March 17 2021
Location Address: 325 E 2ND ST S Council District(s): 4
Event Description: Street party for St Patrick's Day

Event Category: Festival/Celebration

Event Includes: Amplified Sound, Beer/Alcohol Sales, Public Right of Way, Lane Closure, Food Sales, No Parking Signage, Sidewalk Closure, Private Property, Street Closure

Anticipated Attendance: Total: 5000 Per Day: 5000

Anticipated Participants: Total: 5000 Per Day: 5000

Number of Events for Monthly Event: NA

Host Organization, Applicant and Professional Event Organizer Information

Host Organization: Reds Bar Website: https://www.facebook.com/redsbartulsa/

Chief Officer of Host Organization: Dan Mason

Email and Phone: dmase2@hotmail.com 916-799-1313

Applicant Name: Dan Mason

Email and Phone: mkd3252@gmail.com 916-799-1313

Professional Event Organizer: Same

Email and Phone:

On-site Contact: Kenneth Adams Mobile: 918-638-8957

Billing Contact: Reds Bar Phone: 916-799-1313

Billing Address: 325 E 2nd st
Tulsa OK 74120

Event Timeline and Lane/Street Closure Information

Event Setup: Date: 03/16/2021 Time: Noon
Street Closure for Event Setup: Date: 02/16/2021 Time: Noon
Street(s) to be Closed for Event Setup: See Phase I TCP Map

Event Start: Date: 03/17/2021 Time: 10am
Street Closure for Event Start: Date: 03/17/2021 Time: 7am
Street(s) to be Closed for Event Start: See Phase II, III, IV TCP Maps
Run, Walk, Parade Start Time: NA
Daily Event Hours: 10am 03/17 to 2am 03/18

Event End: Date: 03/18/2021 Time: 2am
Street Reopens after Event End: Date: 03/18/2021 Time: Noon

Event Teardown: Date: 03/18/2021 Time: 8am
Street Reopens after Event Teardown: Date: 03/18/2021 Time: Noon

Secondary Permits Required

Beer Sales, Alcohol Sales: High point beer sales, Alcohol Sales
Number of Food Vendors: 3
Number of Food Trucks: 3
Food Cooked on-site: Yes Fuel(s) to be used: Electric, Gas
Number of Item Vendors: 0 Number of Service Vendors: 0
Number of Tents/Canopies: 3 Provider and Phone: Anheiser Busch 1 is 20x20 & 2 are 10x10
Number of Inflatables: 0 Provider and Phone: NA
Number of Amusement Rides: 0 Provider and Phone: NA
Use of fireworks, rockets, lasers, or other pyrotechnics: No
Provider and Phone: NA

Security, Medical, Traffic Control, Crowd Management and Parking Plans

Security and/or Police: Contact, Email and Phone: Dan Mason (916) 799-13131. TPD - TBD

Medical and/or First Aid Services: Contact, Email and Phone: NA

Traffic Control Barricade Company: Contact, Email and Phone: Roadsafe Traffic Systems (918) 425-4550

Equipment Setup: Date:03/16/2021 Time: Noon Equipment Pickup: Date: 03/18/2021 Time: Noon

Crowd Management Fencing Company: Contact, Email and Phone: TBD

Equipment Setup: Date:03/16/2021 Time: Noon Equipment Pickup: Date: 03/18/2021 Time: Noon

Parking Type: Parking Garage, Street, Paved Lot

Transportation Service: No service

Transportation Service: Contact, Email and Phone: NA

Sponsor and Other Event Information

Event Sponsor(s): Anheiser Busch

Name of Park and Location, if applicable: NA

Drone: No

Portable Toilets: Provider and Phone: Porta John of Tulsa (918) 836-2134

Total Number of Portable Toilets: 10 Number of ADA Accessible Portable Toilets: 2

Equipment Setup: Date: 03/16/2021 Time: Noon

Equipment Pickup: Date: 03/18/2021 Time: Noon

Other information: McNellies Using Pre-Map 2 and Phase II Map Only
Reds and Arnie's Using Pre-Map 1 and Phase I, III and IV Maps.

Entertainment and Related Activities

Number of Stages: 0

Number of Performers/Bands: 0

Performer/Band name and music type: NA

Sound Amplification: Yes

Start Time: 10am

Finish Time: 2am

Please describe the sound equipment that will be used for your event:

External speakers on Outdoor Bar

Sound checks conducted prior to the event: No

Start Time:

Finish Time:

Describe hot air balloons, fire lanterns or similar devices used at event:

NA

Describe the use of any signs, banners, decorations, or special lighting used at event:

Sponsor provided signs and banners for pricing and decoration

Mitigation of Impact

Please describe your plan for cleanup and removal of recyclable goods, waste and garbage during and after your event: Clean up crew on site during event and at least one large dumpster on site

Number of Trash Receptacles: 10

Number of Dumpsters: 1

Number of Recycling Containers: 1

Cleanup Service Provider and Phone, if applicable: in house staff from reds

Equipment Setup: Date:

Time:

Equipment Pickup: Date:

Time:

Presented Event Concept to:

Businesses

Avidavit of Applicant

I certify that the information contained in this Application is true and correct to the best of my knowledge and belief. That I have read, understand, and agree to abide by the rules and regulations governing this Event. I agree to comply with all requirements of the City, County and State, and any other regulatory entity related to this Event. I agree to pay and be financially responsible for any costs and fees that may be incurred by the City of Tulsa due to the Event. I further agree to indemnify and hold harmless the City of Tulsa, and all City of Tulsa officers, employees, agents, representatives, from any claims (including cost of defending such claims) or damages that may arise from activities related to the Event. I understand that a Permit does not excuse my failure to comply with orders of law enforcement personnel, firefighters, City Event personnel, or emergency workers, and does not provide immunity from civil claims of third parties that are based upon injuries sustained at, or in conjunction with this Event.

Initials: On File

For City of Tulsa Special Events Committee Use Only

Date received: 02/08/2021 Date routed: 02/09/2021 Date for review: 02/24/2021

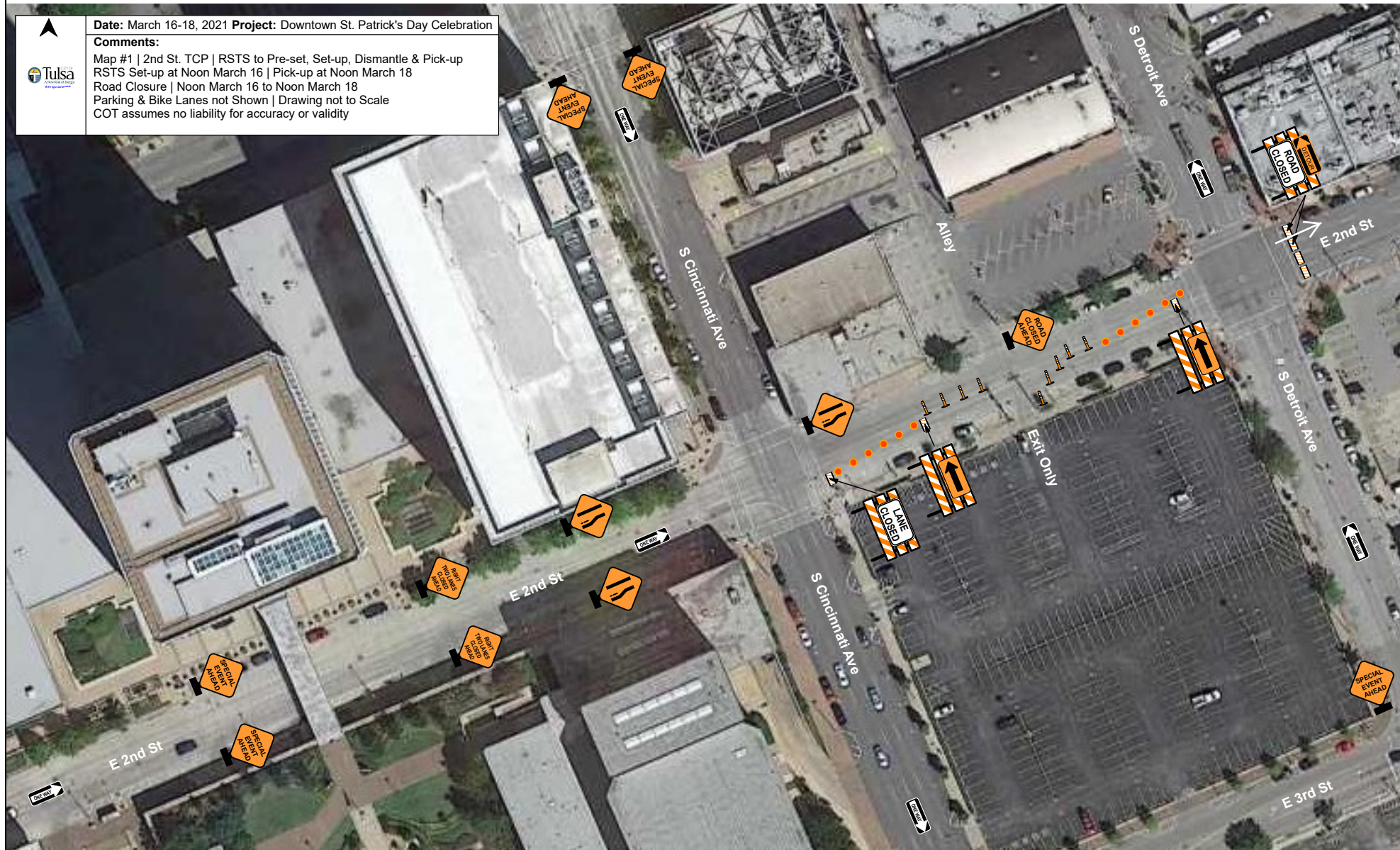
Special Events Committee Recommendation: _____ Yes No

Date routed to Mayor: _____ Mayor's Recommendation: _____ Yes No

Date routed to Council: _____ City Council Approval: _____ Yes No

Date Permit Issued: _____ Comments: Form revised 02/09/2021. A permit will not be issued until all requested/required documents are uploaded into the system portal.

Date: March 16-18, 2021 **Project:** Downtown St. Patrick's Day Celebration
Comments:
Map #1 | 2nd St. TCP | RSTS to Pre-set, Set-up, Dismantle & Pick-up
RSTS Set-up at Noon March 16 | Pick-up at Noon March 18
Road Closure | Noon March 16 to Noon March 18
Parking & Bike Lanes not Shown | Drawing not to Scale
COT assumes no liability for accuracy or validity



Archer Street

Archer Street

Detroit Avenue Bridge

Date: March 16-18, 2021 **Project:** Downtown St. Patrick's Day

Comments:
 Phase I Closure: Noon (03/16) to Noon (03/18)
 Event Hours: 10 a.m. (3/17) to 2 a.m. (03/18)
 Parking & Bike Lanes not Shown | Drawing not to Scale
 COT assumes no liability for accuracy or validity



1st Street

RideShare Lane

Elgin Avenue

Greenwood Avenue

Review 2nd St. TCP Map #1



Red's Venue Beer Garden

Arnie's Venue Beer Garden

Dumpster Beer Truck
Band Parking

Hotel Parking Entrance/Exit

Command Center

2nd Street

Detroit Avenue

Frankfort Avenue

Arnie's 60X120 Tent

Band Parking

3rd Street

3rd Street



Fassler Hall


N of Alley

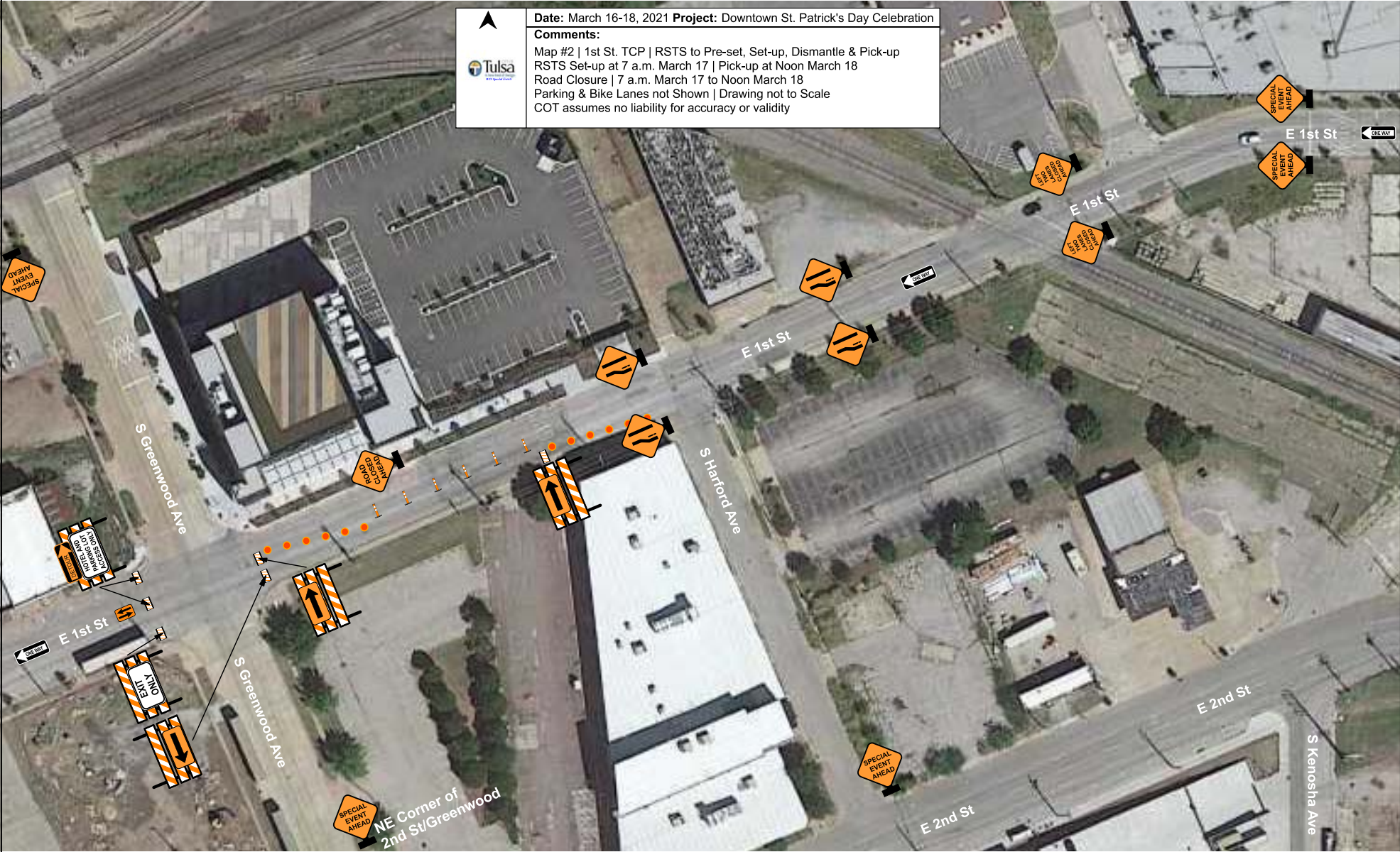
NE Corner 4th & Elgin

Portable Sign Support in Hash Line Space or on Sidewalk (ADA)



www.invarion.com

 **Date:** March 16-18, 2021 **Project:** Downtown St. Patrick's Day Celebration
Comments:
Map #2 | 1st St. TCP | RSTS to Pre-set, Set-up, Dismantle & Pick-up
RSTS Set-up at 7 a.m. March 17 | Pick-up at Noon March 18
Road Closure | 7 a.m. March 17 to Noon March 18
Parking & Bike Lanes not Shown | Drawing not to Scale
COT assumes no liability for accuracy or validity



Archer Street

Archer Street

Detroit Avenue Bridge



Date: March 16-18, 2020 **Project:** Downtown St. Patrick's Day

Comments:
 Phase II Closure: 7 a.m. (03/17) to Noon (03/18)
 Event Hours: 10 a.m. (3/17) to 2 a.m. (03/18)
 Parking & Bike Lanes not Shown | Drawing not to Scale
 COT assumes no liability for accuracy or validity

Review 1st St TCP Map #2

1st Street



RideShare Lane

Elgin Venue
Open Venue

Red's Venue
Beer Garden

Arnie's Venue
Beer Garden



Hotel Parking
Entrance/Exit

Dumpster

Support Parking

Command Center

2nd Street



Review 2nd St TCP Map #1



Detroit Avenue




3rd Street



N of Alley

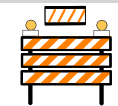
NE Corner
4th & Elgin

Frankfort Avenue






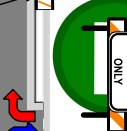
3rd Street

Portable Sign
Support in Hash
Line Space or
on Sidewalk (ADA)



www.invarion.com

Fassler Hall



Archer Street

Archer Street

Detroit Avenue Bridge



Date: March 16-18, 2021 **Project:** Downtown St. Patrick's Day

Comments:
 Phase III Closure: 8 p.m. (3/17) to Noon (3/18)
 Event Hours: 10 a.m. (3/17) to 2 a.m. (3/18)
 Parking & Bike Lanes not Shown | Drawing not to Scale
 COT assumes no liability for accuracy or validity

Review 1st St TCP Map #2

1st Street



RideShare Lane


ROAD CLOSED




Elgin Venue
Open Venue

Red's Venue
Beer Garden

Arnie's Venue
Beer Garden



Hotel Parking
Entrance/Exit



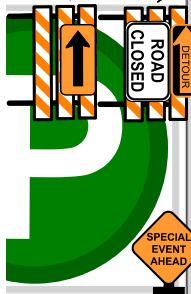
Greenwood Avenue



Review 2nd St TCP Map #1



Detroit Avenue



ROAD CLOSED

ROAD CLOSED

ROAD CLOSED

ROAD CLOSED

ROAD CLOSED

ROAD CLOSED



ROAD CLOSED



ROAD CLOSED



Frankfort Avenue

2nd Street



3rd Street



N of Alley

NE Corner
4th & Elgin

Fassler Hall

Portable Sign
Support in Hash
Line Space or
on Sidewalk (ADA)



www.invarion.com

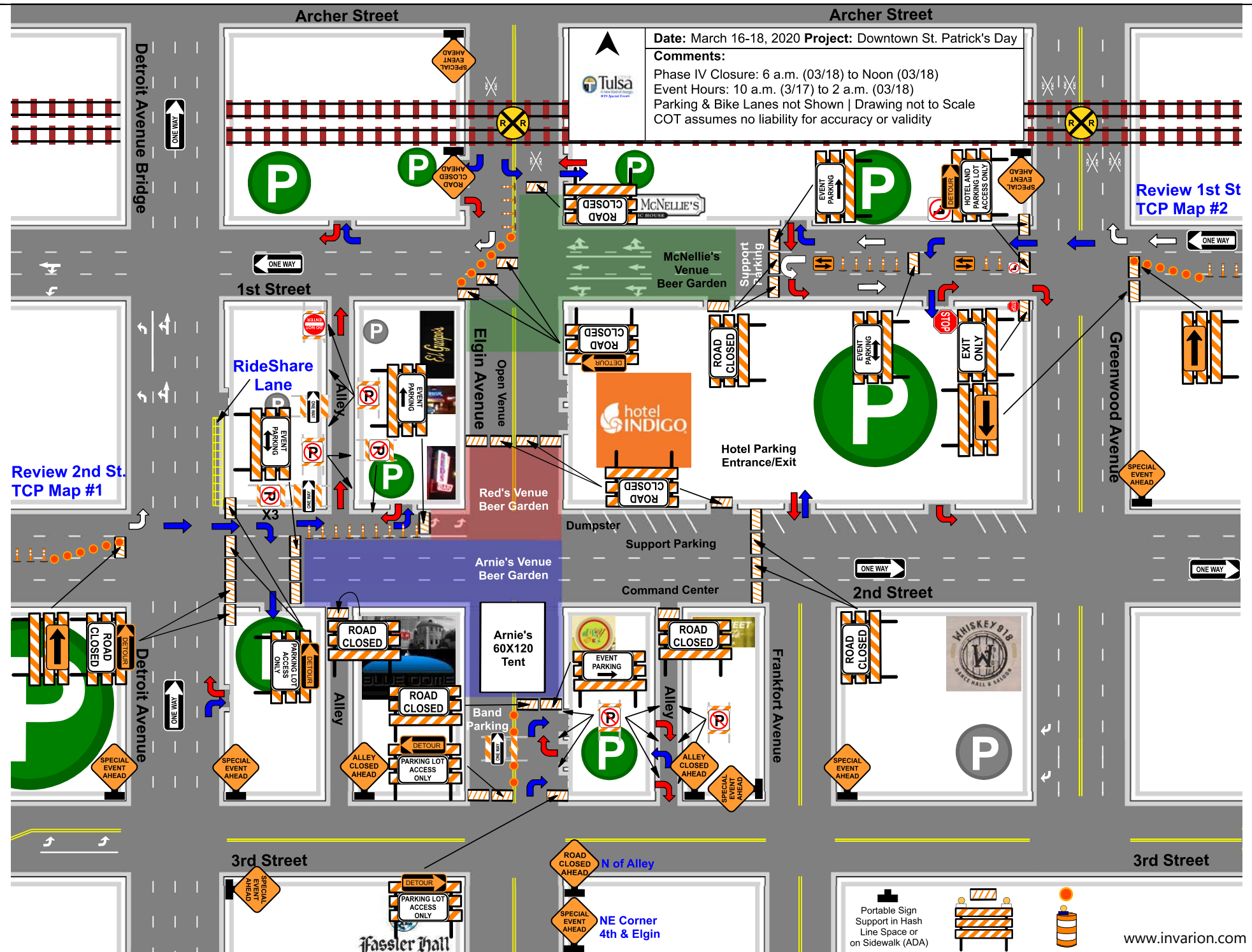
Archer Street

Archer Street

Date: March 16-18, 2020 Project: Downtown St. Patrick's Day

Comments:

Phase IV Closure: 6 a.m. (03/18) to Noon (03/18)
Event Hours: 10 a.m. (3/17) to 2 a.m. (03/18)
Parking & Bike Lanes not Shown | Drawing not to Scale
COT assumes no liability for accuracy or validity



Review 1st St TCP Map #2

Review 2nd St TCP Map #1

