



City of Tulsa

SPECIAL EVENT PERMIT APPLICATION

Summary of Event

Name of Event: The Q Date(s) of Event: September 14, 2019
Location Address: 418 E 2ND ST S Council District(s): 4 & 2
Event Description: 5k
Quarter Marathon
Half Marathon
Double (5k + Quarter Marathon)
Super Double (5k + Half Marathon)

Event Category: Concert/Performance

Event Includes: Amplified Sound, Tent/Canopy, Public Right of Way, Public Park, Live Entertainment, Private Property, Street Closure

Anticipated Attendance: Total: 1500 Per Day: 1500

Anticipated Participants: Total: 1500 Per Day: 1500

Number of Events for Monthly Event: NA

Host Organization, Applicant and Professional Event Organizer Information

Host Organization: Fleet Feet Sports Tulsa Website: https://www.fleetfeet.com/s/tulsa

Chief Officer of Host Organization: Timothy Dreiling

Email and Phone: tim@fleetfeettulsa.com 918-492-3338

Applicant Name: Timothy Dreiling

Email and Phone: tim@fleetfeettulsa.com 918-492-3338

Professional Event Organizer: Same

Email and Phone:

On-site Contact: Timothy Dreiling Mobile: 918-230-5760

Billing Contact: Fleet Feet Sports Tulsa Phone: 918-492-3338

Billing Address: 5968 S Yale AVE
Tulsa OK 74135

Event Timeline and Lane/Street Closure Information

Event Setup: Date: 09/14/2019 Time: 5:00 am
Street Closure for Event Setup: Date: 09/14/2019 Time: 5:00 am
Street(s) to be Closed for Event Setup: 2nd St between Elgin Ave and Frankfort Ave

Event Start: Date: 09/14/2019 Time: 7:15 am
Street Closure for Event Start: Date: 09/14/2019 Time: 7:00 am
Street(s) to be Closed for Event Start: See course maps
Run, Walk, Parade Start Time: 5k: 7:15 am
Quarter/Half Marathon: 8:00 am

Daily Event Hours: N/A

Event End: Date: 09/14/2019 Time: 12:00 pm
Street Reopens after Event End: Date: 09/14/2019 Time: 12:00 pm
Event Teardown: Date: 09/14/2019 Time: 12:00 pm
Street Reopens after Event Teardown: Date: 09/14/2019 Time: 1:00 pm

Secondary Permits Required

Beer Sales, Alcohol Sales: Free low point Beer
Number of Food Vendors: 0
Number of Food Trucks: 0
Food Cooked on-site: No Fuel(s) to be used:
Number of Item Vendors: 0 Number of Service Vendors: 0
Number of Tents/Canopies: 6 Provider and Phone: Fleet Feet owned tents, ABCO
10'x10, in groupings less than 400SF
Number of Inflatables: 0 Provider and Phone: N/A,
Number of Amusement Rides: 0 Provider and Phone: N/A
Use of fireworks, rockets, lasers, or other pyrotechnics: No
Provider and Phone: N/A,

Security, Medical, Traffic Control, Crowd Management and Parking Plans

Security and/or Police: Contact, Email and Phone: TPD Special Events Unit (918) 586-6054

Medical and/or First Aid Services: Contact, Email and Phone: EMSA (918) 596-3055

Traffic Control Barricade Company: Contact, Email and Phone: N/A

Equipment Setup: Date: Time: Equipment Pickup: Date: Time:

Crowd Management Fencing Company: Contact, Email and Phone: Fleet Feet owned barricades

Equipment Setup: Date: 09/14/2019 Time: 5:30 am Equipment Pickup: Date: 09/14/2019 Time: 12:00 pm

Parking Type: Parking Garage, Street, Unpaved Lot, ADA parking available

Transportation Service: No service

Transportation Service: Contact, Email and Phone: N/A

Sponsor and Other Event Information

Event Sponsor(s): Fleet Feet Tulsa

Name of Park and Location, if applicable: Riverparks, west side trail

Drone: Yes

Portable Toilets: Provider and Phone: Port-a-Johns of Tulsa (918) 836-2134

Total Number of Portable Toilets: 10 Number of ADA Accessible Portable Toilets: 1

Equipment Setup: Date: 09/13/2019 Time: 3:00 pm

Equipment Pickup: Date: 09/14/2019 Time: 12:00 pm

Other information: N/A

Entertainment and Related Activities

Number of Stages: 0

Number of Performers/Bands: 1

Performer/Band name and music type: TBD

Sound Amplification: Yes

Start Time: 7:00 am

Finish Time: 12:00 pm

Please describe the sound equipment that will be used for your event:

Small portable sound systems

Sound checks conducted prior to the event: No

Start Time:

Finish Time:

Describe hot air balloons, fire lanterns or similar devices used at event:

N/A

Describe the use of any signs, banners, decorations, or special lighting used at event:

N/A

Mitigation of Impact

Please describe your plan for cleanup and removal of recyclable goods, waste and garbage during and after your event: Volunteers and staff to pick up trash and clean area after event

Number of Trash Receptacles: 8

Number of Dumpsters: 1

Number of Recycling Containers: 2

Cleanup Service Provider and Phone, if applicable: N/A

Equipment Setup: Date:

Time:

Equipment Pickup: Date:

Time:

Presented Event Concept to:

Businesses, Business Association

Avidavit of Applicant

I certify that the information contained in this Application is true and correct to the best of my knowledge and belief. That I have read, understand, and agree to abide by the rules and regulations governing this Event. I agree to comply with all requirements of the City, County and State, and any other regulatory entity related to this Event. I agree to pay and be financially responsible for any costs and fees that may be incurred by the City of Tulsa due to the Event. I further agree to indemnify and hold harmless the City of Tulsa, and all City of Tulsa officers, employees, agents, representatives, from any claims (including cost of defending such claims) or damages that may arise from activities related to the Event. I understand that a Permit does not excuse my failure to comply with orders of law enforcement personnel, firefighters, City Event personnel, or emergency workers, and does not provide immunity from civil claims of third parties that are based upon injuries sustained at, or in conjunction with this Event.

Initials: On File

For City of Tulsa Special Events Committee Use Only

Date received: 07/23/2019 Date routed: 09/04/2019 Date for review: 09/11/2019

Special Events Committee Recommendation: _____ Yes No

Date routed to Mayor: _____ Mayor's Recommendation: _____ Yes No

Date routed to Council: _____ City Council Approval: _____ Yes No

Date Permit Issued: _____ Comments: Form revised 09/04/2019.



USATF Certification
OK17050DG

Fleet Feet Blue Dome 5k #8
Tulsa, OK – 5,000 meters

Effective Dates
9/7/17-12/31/17



Start: On 2nd St, Directly in line with the corner of the Ross Group building on the NE corner of 2nd and Frankfort.
(36.1565 -95.9855)

Finish: On 2nd St, Directly in line with the Fleet Feet Sports Sign. (36.1563 -95.9860)

1k: 2 m E of the Stop sign on the NW corner of 4th & Frankfort (36.1546 -95.9848)

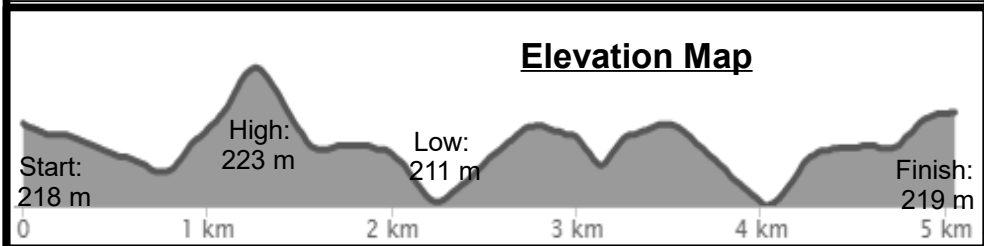
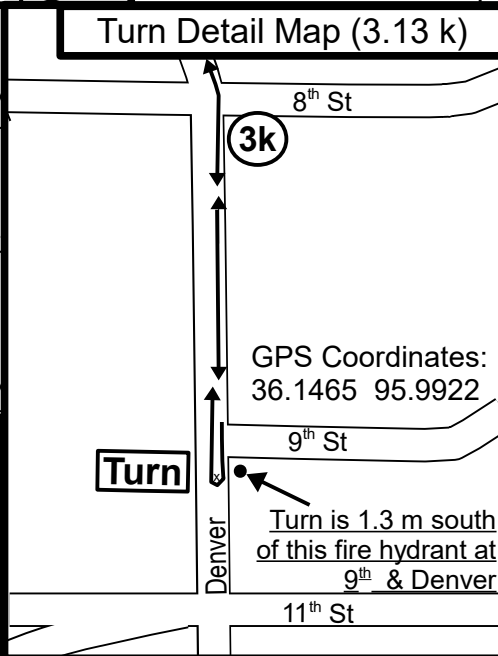
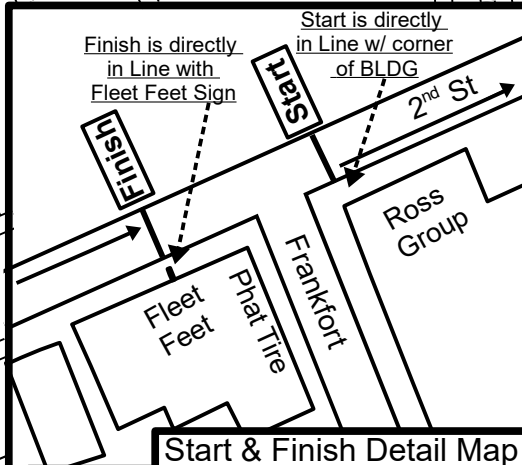
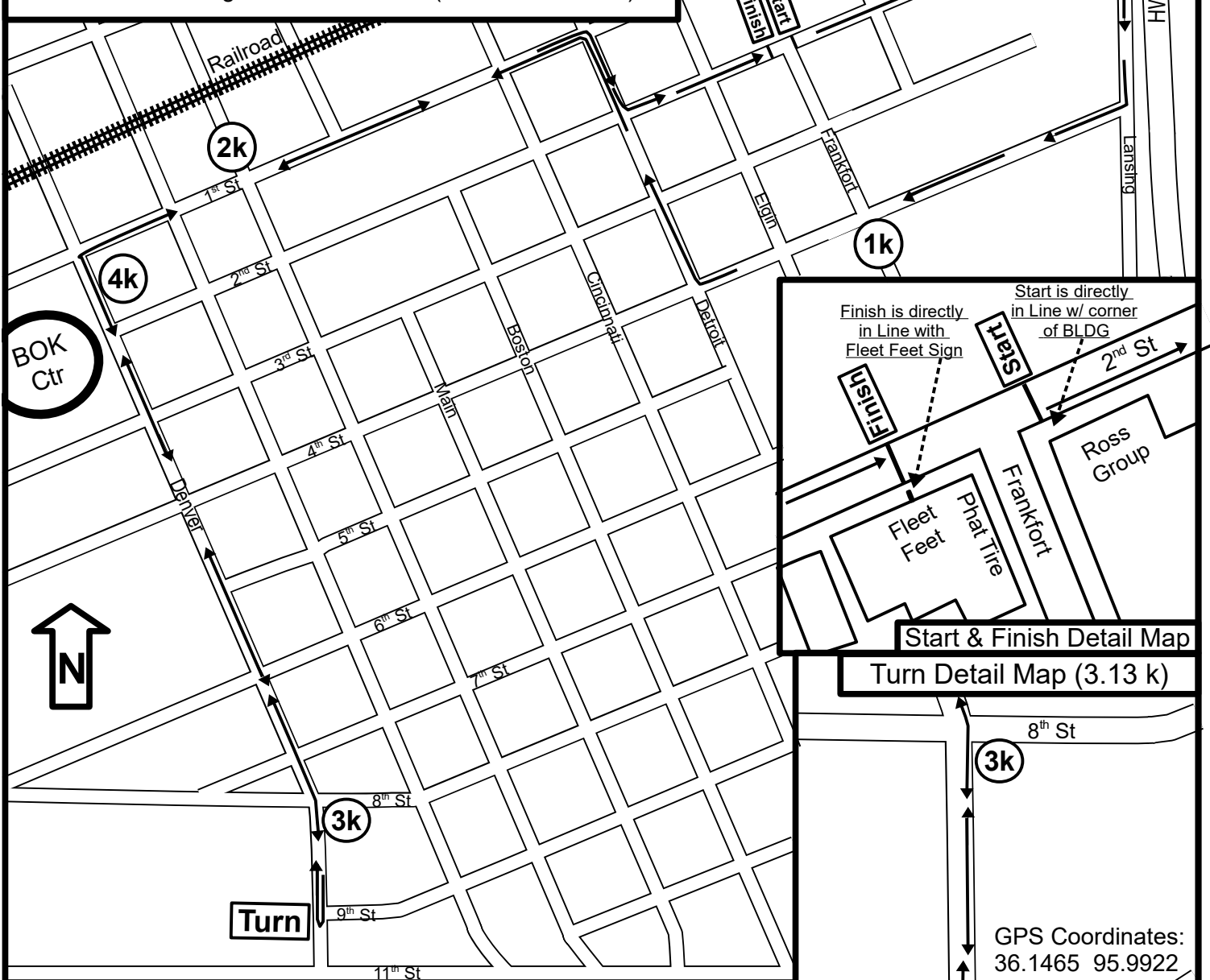
2k: At Manhole cover at 1st & Boulder (36.1549 -95.9932)

3k: 6 m S of the traffic light on SE corner of 8th & Denver (36.1476 -95.9922)

4k: 10 m N of N edge of the BOK CTR (36.1539 -95.9954)

Race Contact: Tim Dreiling, Fleet Feet Sports
tim@fleetfeettulsa.com, 918-492-3338

Measured by: Martin Updike with
I:40 Race Service Measured on 9/4/17
918-577-1956, martin@i40raceservice.com





USATF Certification

Fleet Feet Blue Dome
Quarter Marathon #2 - Tulsa, OK

Effective Dates



Start: On 2nd St, Directly in line with the corner of The Ross Group building on the NE corner of 2nd and Frankfort. (36.1565 -95.9855)
Finish: On 2nd St, Directly in line with the Fleet Feet Sports Sign. (36.1563 -95.9860)

1st Turn: On Riverside Drive, turn wraps around the last break in the median before the 23rd St Bridge (36.134516 -95.991505)

2nd Turn: On SW Blvd, in between the two man hole covers just before the railroad tracks (36.139738 -96.006943)

Mile Split GPS Coordinates:

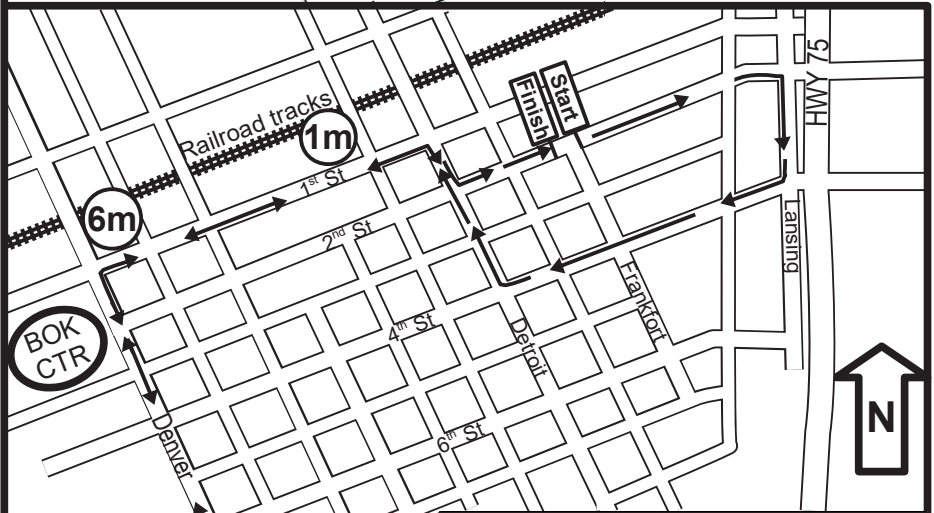
- 1 Mile: 36.1563 -95.9892
- 2 Mile: 36.1456 -95.9924
- 3 Mile: 36.1366 -95.9937
- 4 Mile: 36.1413 -95.0058
- 5 Mile: 36.1468 -95.9980
- 6 Mile: 36.1543 -95.9947

Measured Course Length:

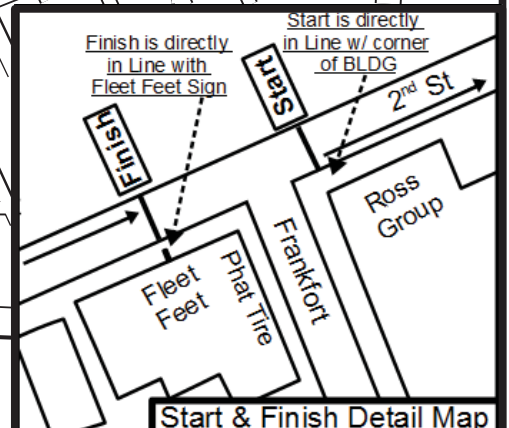
10.5488 km
- or -
6.555 Miles

Race Contact: Tim Dreiling, Fleet Feet Sports
tim@fleetfeettulsa.com, 918-492-3338

Measured by: Martin Updike, I:40 Race Service,
Measured on 9/4/17 – amended on 8/23/18
918-577-1956, martin@i40raceservice.com



Elevations:
Start: 216 m
Finish: 216 m
Lowest: 187 m
Highest: 216 m



Start & Finish Detail Map
1st Turn Detail Map

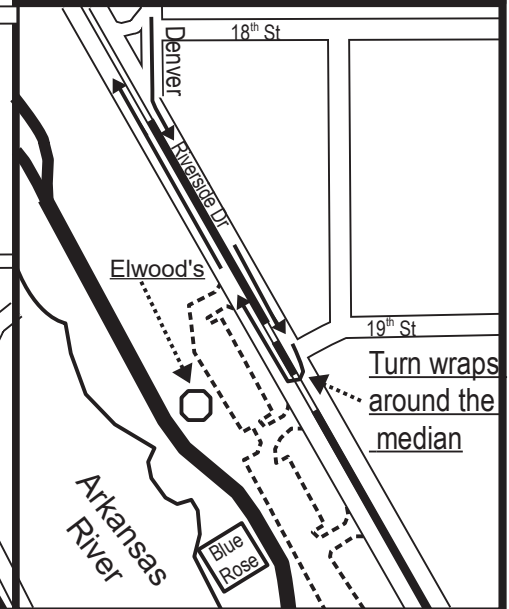
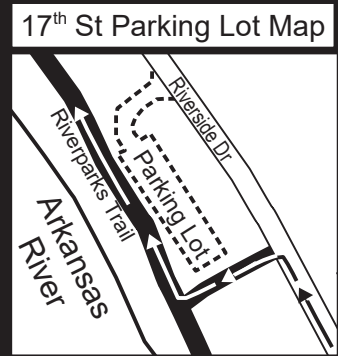
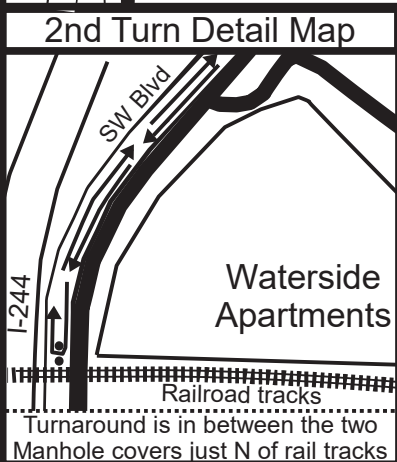
Route moves off trail onto roadway at the corner

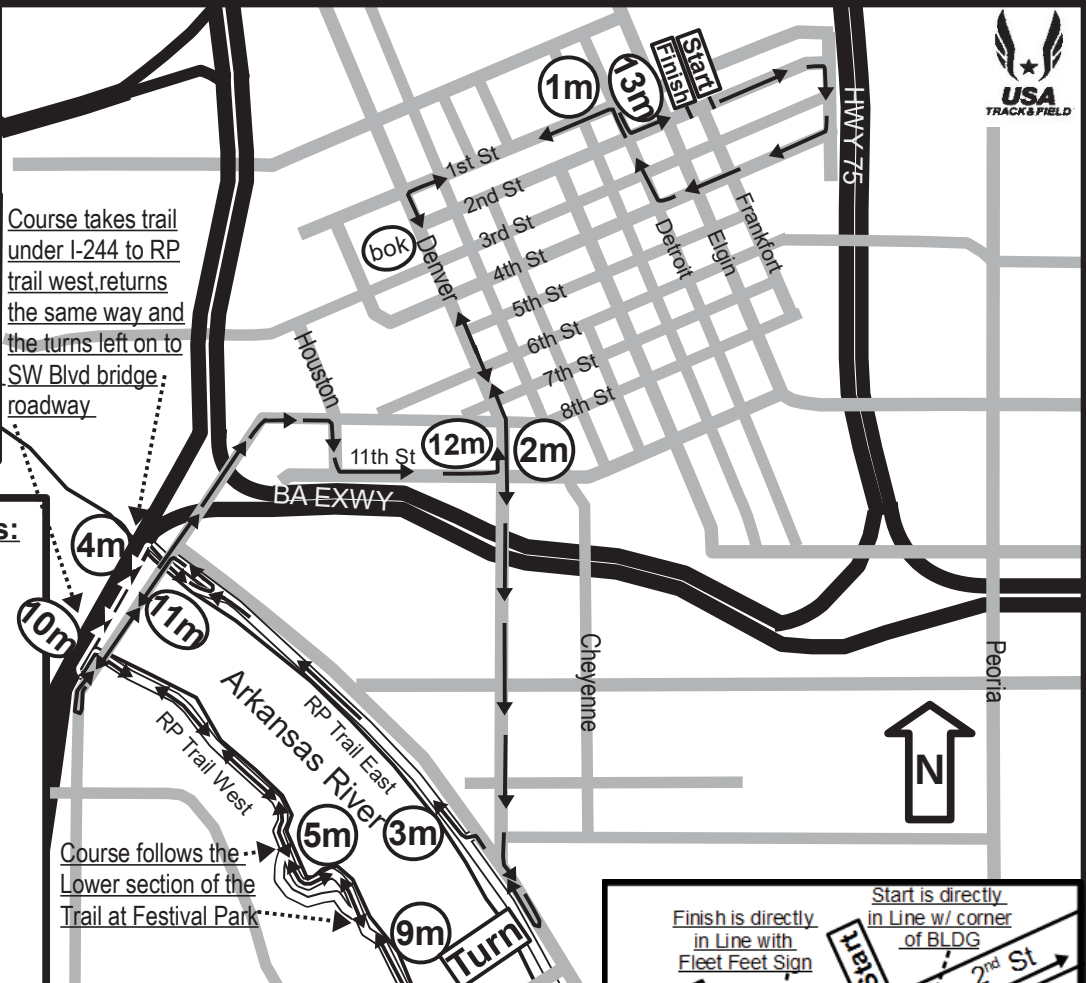
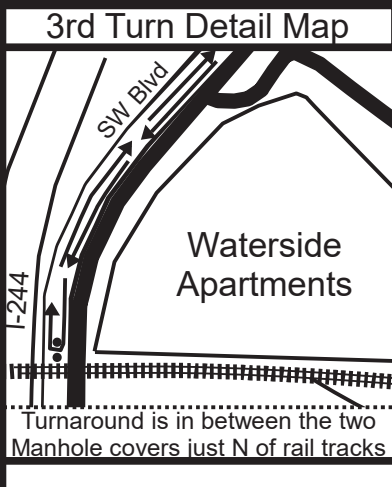
Route moves to trail

Turn wraps around the median

2nd Turn Detail Map

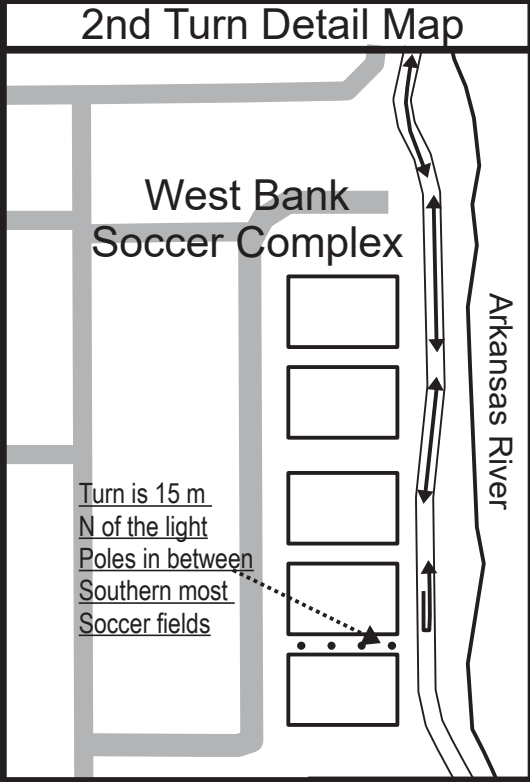
17th St Parking Lot Map





Mile Split GPS Coordinates:

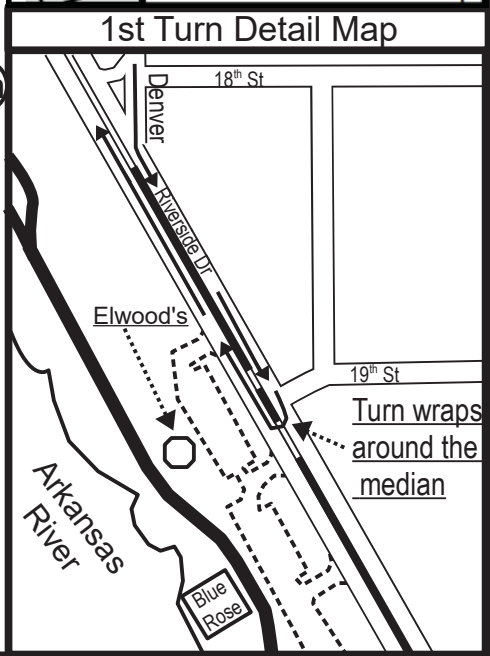
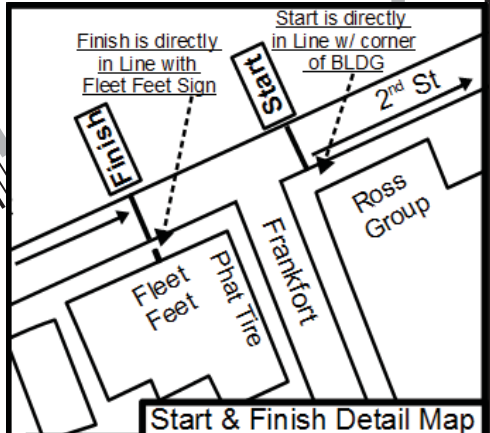
1 Mile:	35.1563 -95.9892
2 Mile:	36.1456 -95.9924
3 Mile:	36.1366 -95.9937
4 Mile:	36.1439 -96.0050
5 Mile:	36.1353 -95.9985
6 Mile:	36.1229 -95.9912
7 Mile:	36.1089 -95.9899
8 Mile:	36.1208 -95.9908
9 Mile:	36.1336 -95.9968
10 Mile:	36.1420 -96.0063
11 Mile:	36.1433 -96.0039
12 Mile:	36.1470 -95.9924
13 Mile:	36.1555 -95.9877



Fleet Feet Blue Dome Half Marathon #3

USATF Certification

Effective Dates



Elevations:

Start:	216 m
Finish:	216 m
Lowest:	187 m
Highest:	216 m

Measured by: Martin Updike, 918-577-1956,

Race Contact: Tim Dreiling, 918-492-3338

