



City of Tulsa

SPECIAL EVENT PERMIT APPLICATION

Summary of Event

Name of Event: Susan G. Komen Tulsa's Race for the Cure Date(s) of Event: September 28, 2019
Location Address: 8330 S RIVERSIDE PKWY E Council District(s): 9, 2
Event Description: 23rd Annual Half Marathon, Timed 5K, Untimed 5K, and 1 Mile Fun Run to benefit Susan G. Komen Tulsa Breast Cancer Foundation.

Event Category: Athletic/Recreation

Event Includes: Amplified Sound, Tent/Canopy, Generator/Electricity, Public Right of Way, Public Park, Lane Closure, Live Entertainment, Food Sales, Merchandise Sales, Private Property, Street Closure

Anticipated Attendance: Total: 8000 Per Day: 8000

Anticipated Participants: Total: 5000 Per Day: 5000

Number of Events for Monthly Event: NA

Host Organization, Applicant and Professional Event Organizer Information

Host Organization: Susan G. Komen Tulsa Website: www.komen.org/RaceForTheCure

Chief Officer of Host Organization: Abbi Lee

Email and Phone: Abbi@Komentulsa.org 918-392-2745

Applicant Name: Danni Cook

Email and Phone: danni@komentulsa.org 918-392-2745

Professional Event Organizer: Same

Email and Phone: Same

On-site Contact: Danni Crook Mobile: 918-381-9208

Billing Contact: Susan G Komen Tulsa Phone: 918-392-2745

Billing Address: 10153 East 79th Street 236
Tulsa OK 74133

Event Timeline and Lane/Street Closure Information

Event Setup: Date: 09/27/2019 Time: 8:00am
Street Closure for Event Setup: Date: 09/28/2019 Time: 5:00am
Street(s) to be Closed for Event Setup: Southbound Lanes of Riverside Parkway from 81st Street to 91st Street

Event Start: Date: 09/28/2019 Time: 6:00am
Street Closure for Event Start: Date: 09/28/2019 Time: 6:00am
Street(s) to be Closed for Event Start: Southbound Lanes of Riverside Parkway from 91st Street to 96th Street
Run, Walk, Parade Start Time: Half Marathon - 6:30 am
Timed 5K: 7:30 am
Untimed 5k: 9:00 am
1-Mile Fun Run: 10 am

Daily Event Hours: 6 am - Noon

Event End: Date: 09/28/2019 Time: 1:00 pm
Street Reopens after Event End: Date: 09/28/2019 Time: 11:00 pm

Event Teardown: Date: 09/28/2019 Time: 12:00 pm
Street Reopens after Event Teardown: Date: 09/28/2019 Time: 12:00 pm

Secondary Permits Required

Beer Sales, Alcohol Sales: Not Applicable
Number of Food Vendors: 0
Number of Food Trucks: 4
Food Cooked on-site: No Fuel(s) to be used:
Number of Item Vendors: 1 Number of Service Vendors: 0
Number of Tents/Canopies: 1 40X100 Provider and Phone: Party Pro; Dana Barnes 918-622-8102
Party Pro to provide tent permit
Number of Inflatables: 2 Provider and Phone: Not confirmed at this time.
Number of Amusement Rides: 0 Provider and Phone: NA
Use of fireworks, rockets, lasers, or other pyrotechnics: No
Provider and Phone: NA,

Security, Medical, Traffic Control, Crowd Management and Parking Plans

Security and/or Police: Contact, Email and Phone: Tulsa Police Dept.; Sgt Chris Witt, 918-586-6054
cwitt@cityoftulsa.org
Muskogee (Creek) Nation; Stephen Farmer 918-931-1898

Medical and/or First Aid Services: Contact, Email and Phone: EMSA
On Duty Field Supervisor
918-596-3049
apaluka@gmail.com or events@emsa.net

Traffic Control Barricade Company: Contact, Email and Phone: Using TPD Barricade Crew

Equipment Setup: Date: 09/28/2019 Time: 5:00 am Equipment Pickup: Date: 09/28/2019 Time: 11:30 am

Crowd Management Fencing Company: Contact, Email and Phone: City of Tulsa - WIN

Equipment Setup: Date: Time: TBD Equipment Pickup: Date: Time: TBD

Parking Type: Parking Garage, ADA parking available, Paved Lot

Transportation Service: Shuttle Service

Transportation Service: Contact, Email and Phone: River Spirit Casino Resort will be providing two of their shuttles to transport participants between their east parking lot, north parking lot, parking garages and areas north of the event site.

Sponsor and Other Event Information

Event Sponsor(s): River Spirit Casino Resort, Cancer Treatment Centers of America, Griffin Communications, Southwest Dairy, Bank of America, American Airlines

Name of Park and Location, if applicable: RiverParks Authority - Currently in the process of obtaining permit

Drone: No

Portable Toilets: Provider and Phone: At Your Service 918-272-0568

Total Number of Portable Toilets: 43 Number of ADA Accessible Portable Toilets: 3

Equipment Setup: Date: 09/27/2019 Time: 12:00 pm

Equipment Pickup: Date: 09/30/2019 Time: 12:00 pm

Other information: 6:00 am - Registration and Packet Pick-Up, CTCA Village of Hope (formally Survivor Pavilion), Team Tailgating, and Vendor Booths open.

Entertainment and Related Activities

Number of Stages: 1

Number of Performers/Bands: 1

Performer/Band name and music type: Individual soloist to perform National Anthem and recorded playlist

Sound Amplification: Yes

Start Time: 6:00 am

Finish Time: 12:00 pm

Please describe the sound equipment that will be used for your event:

Medium-sized PA sound system for vocalist and announcements

Sound checks conducted prior to the event: Yes

Start Time: 5:30 am

Finish Time: 5:40 am

Describe hot air balloons, fire lanterns or similar devices used at event:

NA

Describe the use of any signs, banners, decorations, or special lighting used at event:

Sponsor banners, decorations, and portable lighting for pre-dawn visibility. Light poles in parking lot provide electrical outlets.

Mitigation of Impact

Please describe your plan for cleanup and removal of recyclable goods, waste and garbage during and after your event: Republic Services will again be contracted to provide large dumpster Extreme Clean providing trash receptacles and manpower; the MET will be providing recycling containers.

Number of Trash Receptacles: 25

Number of Dumpsters: 1

Number of Recycling Containers: 25

Cleanup Service Provider and Phone, if applicable: Jeremy Bivins 918-402-3433

Equipment Setup: Date:

Time:

Equipment Pickup: Date:

Time:

Presented Event Concept to:

Other entities

Avidavit of Applicant

I certify that the information contained in this Application is true and correct to the best of my knowledge and belief. That I have read, understand, and agree to abide by the rules and regulations governing this Event. I agree to comply with all requirements of the City, County and State, and any other regulatory entity related to this Event. I agree to pay and be financially responsible for any costs and fees that may be incurred by the City of Tulsa due to the Event. I further agree to indemnify and hold harmless the City of Tulsa, and all City of Tulsa officers, employees, agents, representatives, from any claims (including cost of defending such claims) or damages that may arise from activities related to the Event. I understand that a Permit does not excuse my failure to comply with orders of law enforcement personnel, firefighters, City Event personnel, or emergency workers, and does not provide immunity from civil claims of third parties that are based upon injuries sustained at, or in conjunction with this Event.

Initials: On File

For City of Tulsa Special Events Committee Use Only

Date received: 01/02/2019 Date routed: 07/22/2019 Date for review: 07/31/2019

Special Events Committee Recommendation: 07/10/2019 Yes No

Date routed to Mayor: 07/25/2019 Mayor's Recommendation: _____ Yes No

Date routed to Council: 07/25/2019 City Council Approval: _____ Yes No

Date Permit Issued: _____ Comments: Untimed 5K time change and map revised 07/08/2019.
Form revised 07/22/2019. Chief Officer change 07/23/2019.
Form revised 07/25/2019.



USATF Certification
OK18042DG

Riverside Komen 5k #2
Tulsa, OK -5,000 meters

Effective Dates
6/28/18-12/31/28

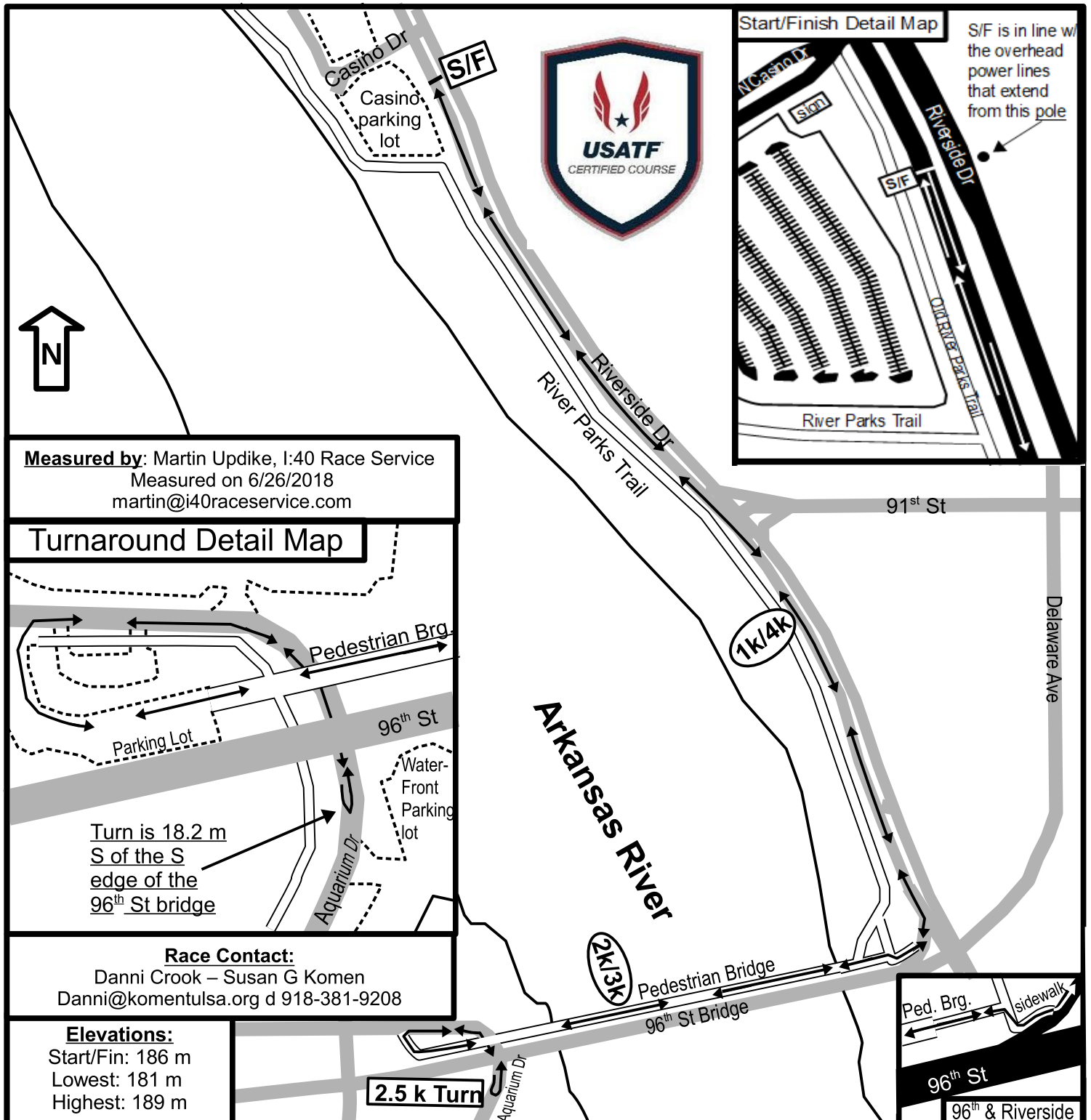


Start/Finish: On the southbound lane of Riverside Dr, directly in line with the over head power lines that are 70 meters south of the Riverside and N Casino Dr Intersection. (GPS 36.0376 -95.9586)

1k/4k: On Riverside Dr, 40 meters N of the the sign for the Crown Wood Apartments (GPS 36.0301 -95.9528)

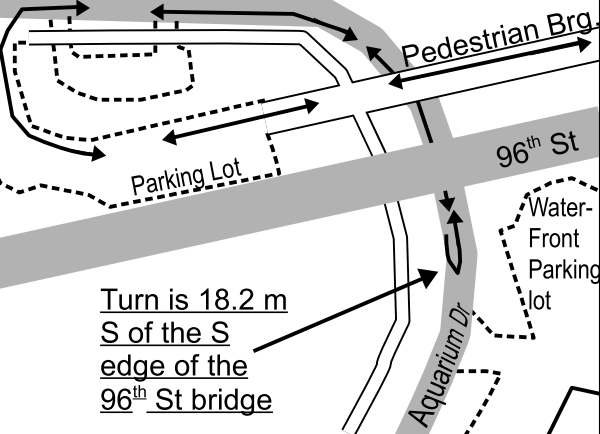
2k/3k: On 96th St Pedestrian Bridge, 2 meters W of the black bench honoring Wayne G Parker. (GPS 36.0247 -95.9560)

2.5k Turnaround: On Aquarium Dr, 18.2 m S of the S edge of the 96th St Bridge. (GPS 36.0239 -95.9577)



Measured by: Martin Updike, I:40 Race Service
Measured on 6/26/2018
martin@i40raceservice.com

Turnaround Detail Map



Turn is 18.2 m
S of the S
edge of the
96th St bridge

Race Contact:

Danni Crook – Susan G Komen
Danni@komentulsa.org d 918-381-9208

Elevations:

Start/Fin: 186 m
Lowest: 181 m
Highest: 189 m





USATF Certification
OK18043DG

Riverside Komen Half Marathon #2
Tulsa, OK – 21.0975 km

Effective Dates
6/28/19-12/31/28

Measured by: Martin Updike, I:40 Race Service
Measured on 6/26/2018 martin@i40raceservice.com

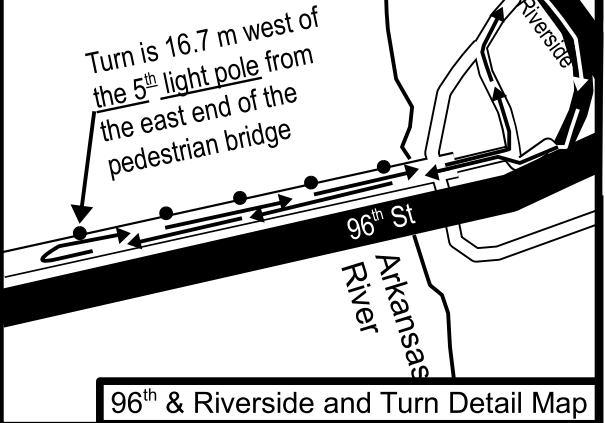
Race Contact: Danni Crook – Susan G Komen
danni@komentulsa.org d 918-381-9208

GPS Coordinates of Splits:

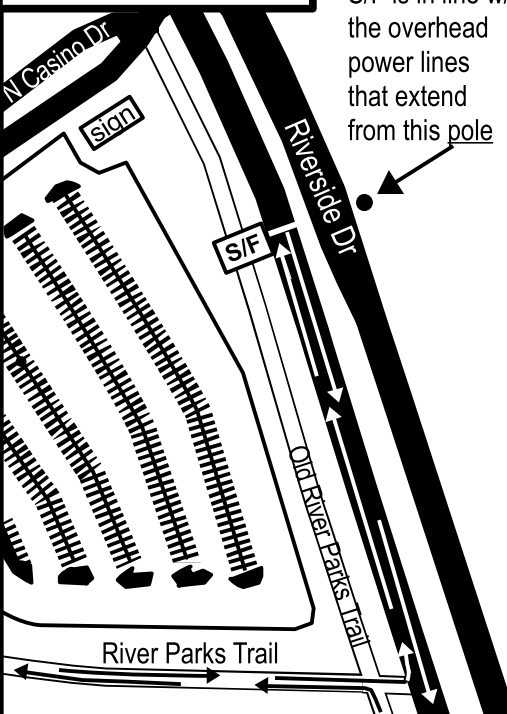
- 1 Mile: 36.0257 -95.9520
- 2 Mile: 36.0338 -95.9563
- 3 Mile: 36.0447 -95.9657
- 4 Mile: 36.0511 -95.9778
- 5 Mile: 36.0668 -95.9806
- 6 Mile: 36.0809 -95.9848
- 7 Mile: 36.0948 -95.9848
- 8 Mile: 36.0994 -95.9844
- 9 Mile: 36.0808 -95.9849
- 10 Mile: 36.0711 -95.9810
- 11 Mile: 36.0573 -95.9767
- 12 Mile: 36.0482 -95.9682
- 13 Mile: 36.0368 -95.9592

GPS coordinates are not exact but can be used for locating and marking mile splits

41st St Plaza Turn Detail Map

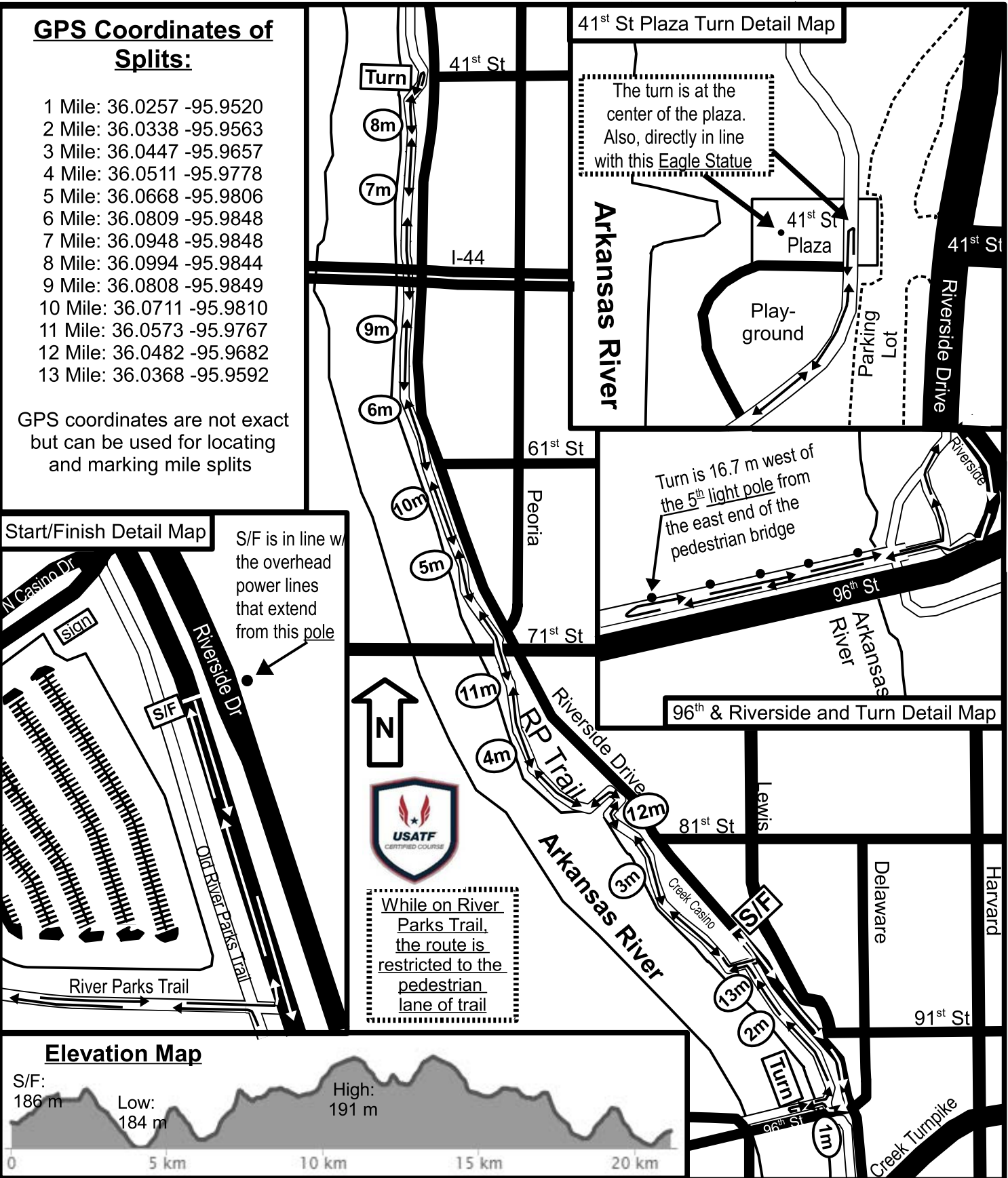
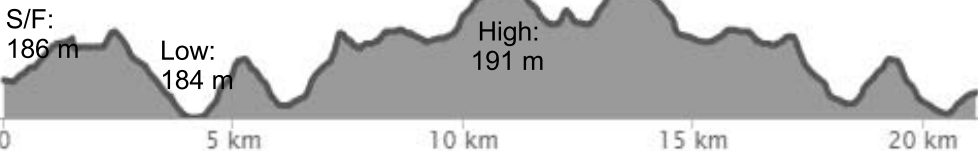


Start/Finish Detail Map



While on River Parks Trail, the route is restricted to the pedestrian lane of trail

Elevation Map





Half Marathon Course on River Parks Trail

Enter at 81st & Riverside Pkwy for:

Overflow Parking North of 81st on access road

North Parking Garage South of 81st on access road

River Spirit Casino Resort

South Parking Garage Complimentary Valet Parking Available at River Spirit Casino Resort Entrance

Survivor Only Parking Survivor Parking Permit Required

Look for River Spirit Casino Resort Shuttle Stops in these lots

Casino Drive North

Southbound Riverside Pkwy Closed at 81st St

Northbound Riverside Pkwy will remain open to vehicle traffic

One Way Access Roads

81st St.

Parking Enter from 81st St.

Look for FINE Airport Parking Shuttle Stops in this lot



Riverside Pkwy.

Casino Drive South

Shuttle Pick-Up & Drop-Off

Race Registration

Volunteer Check In

Stage



Medical



Gear Check



Shop Komen



NewsOn6.com

Vendor Booths

Pink Pit Row

Kids Zone



Survivors Only

Cancer Treatment Centers of America Village of Hope

Wristband required for entry



Theresa

Team Talking



Food Trucks



Food Trucks



Thanks to our Presenting Sponsors:

RIVER SPIRIT CASINO RESORT



NewsOn6.com

Start/Finish Line on Riverside Pkwy for all races



Map not to scale

SHUTTLE PICKUP/ DROP



Volunteers

STAGE

Survivor Ceremony

REGISTRATION

Channel 6 Tent

Komen Merch

UPS Gear Check

Sponsor and Vendor Tents

P

Pink Pit Row

Survivor PP

Survivor Tent

Team Tailgating

Supply Truck

Kids Area

Porta Potty

Food Trucks

START LINE

Food Trucks

Porta Potty



Google